添付図書（１）－１　施設建築物の設計図

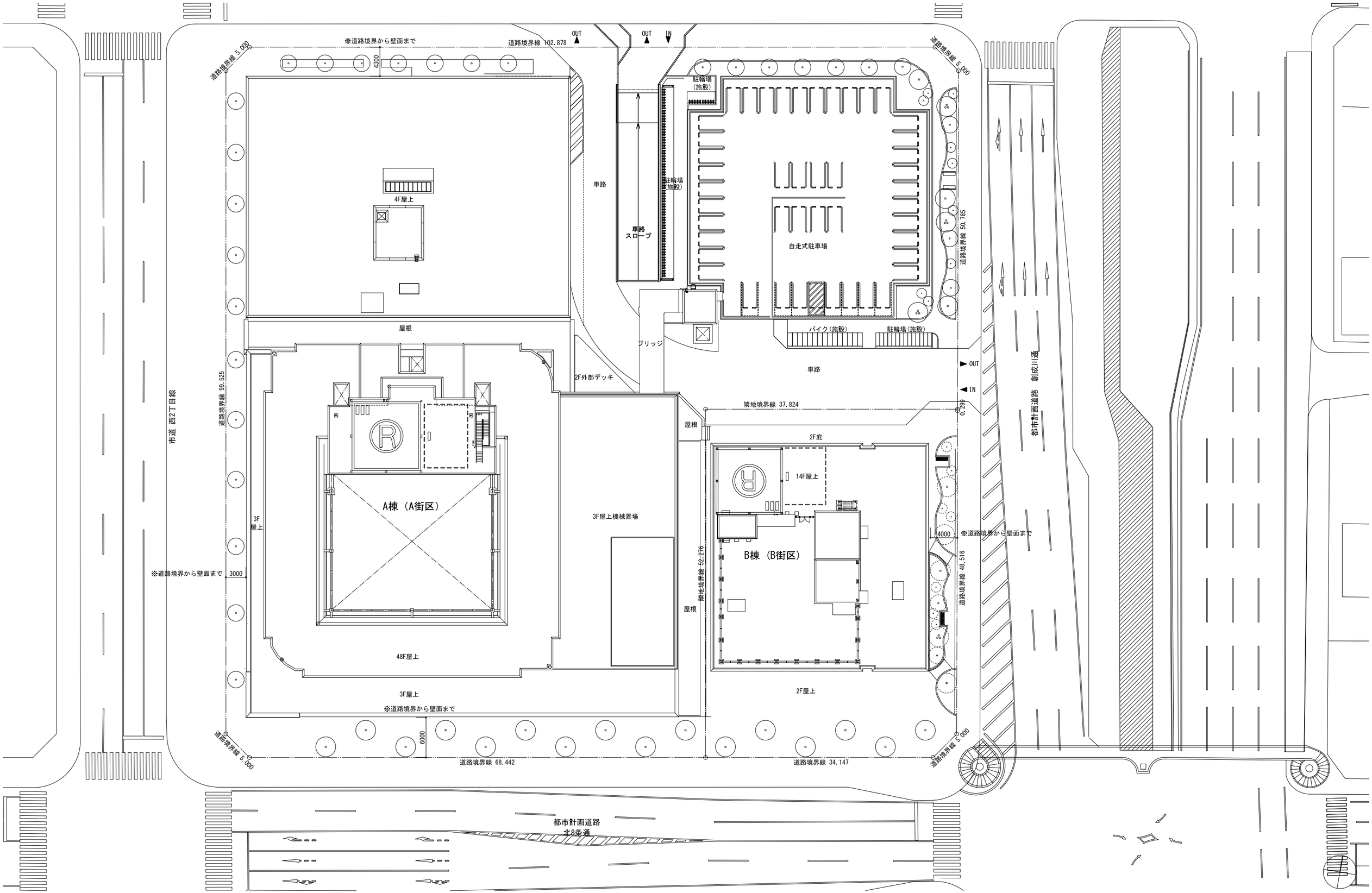

PROJECT TITLE	NAME OF DRAWING	SCALE
北８西１地区第一種市街地再開発事業	配置図	1：500

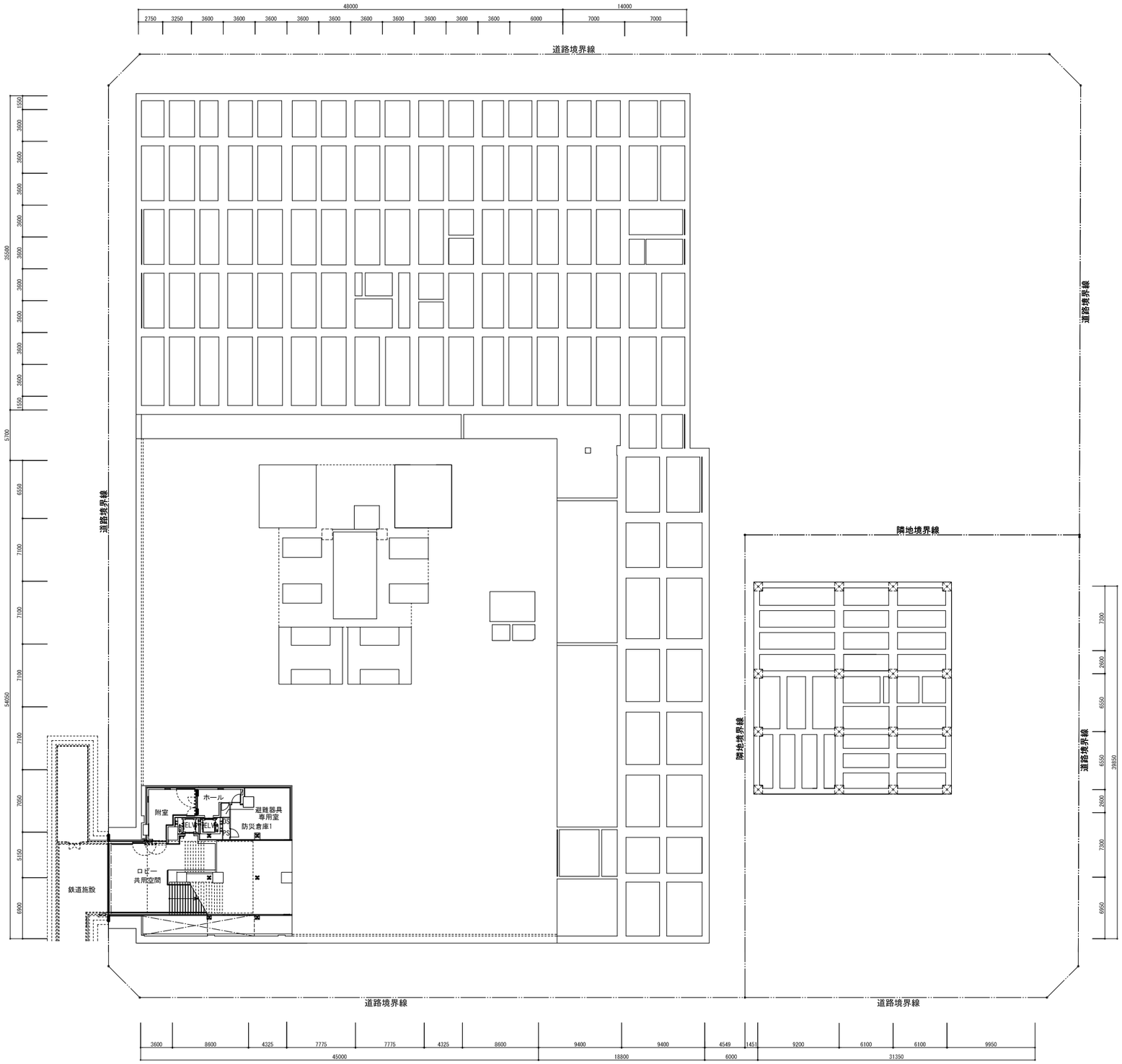

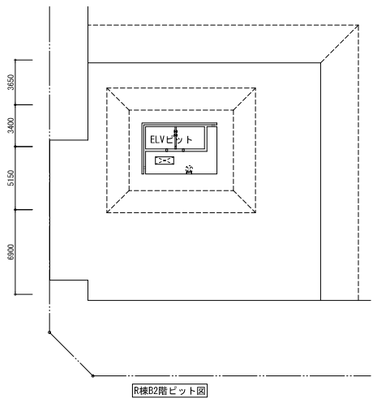

PROJECT TITLE	NAME OF DRAWING	SCALE
北８西１地区第一種市街地再開発事業	B2階平面図	1：500

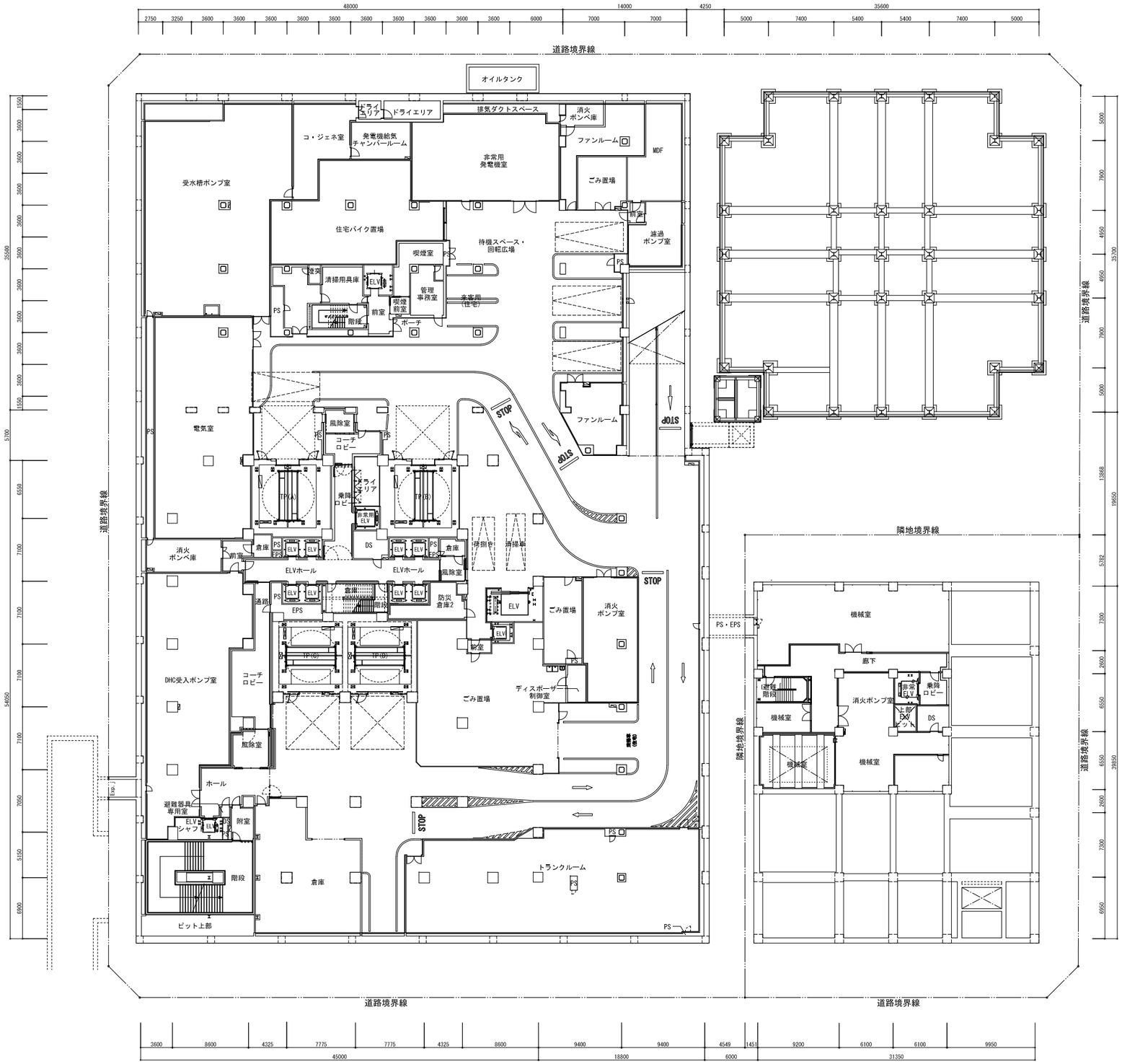

PROJECT TITLE	NAME OF DRAWING	SCALE
北８西１地区第一種市街地再開発事業	B1階平面図	1：500

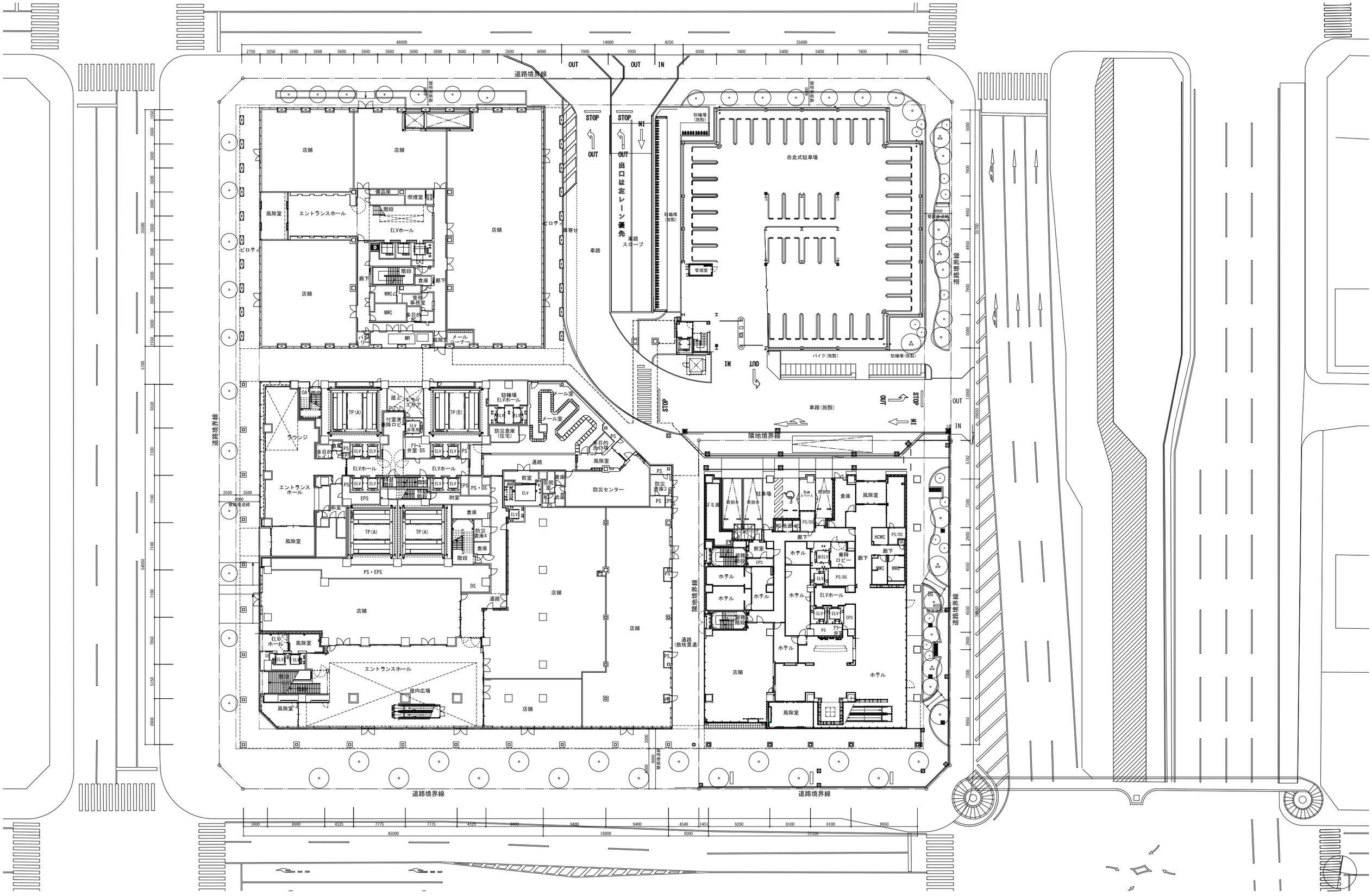

PROJECT TITLE	NAME OF DRAWING	SCALE
北８西１地区第一種市街地再開発事業	1階平面図	1：500

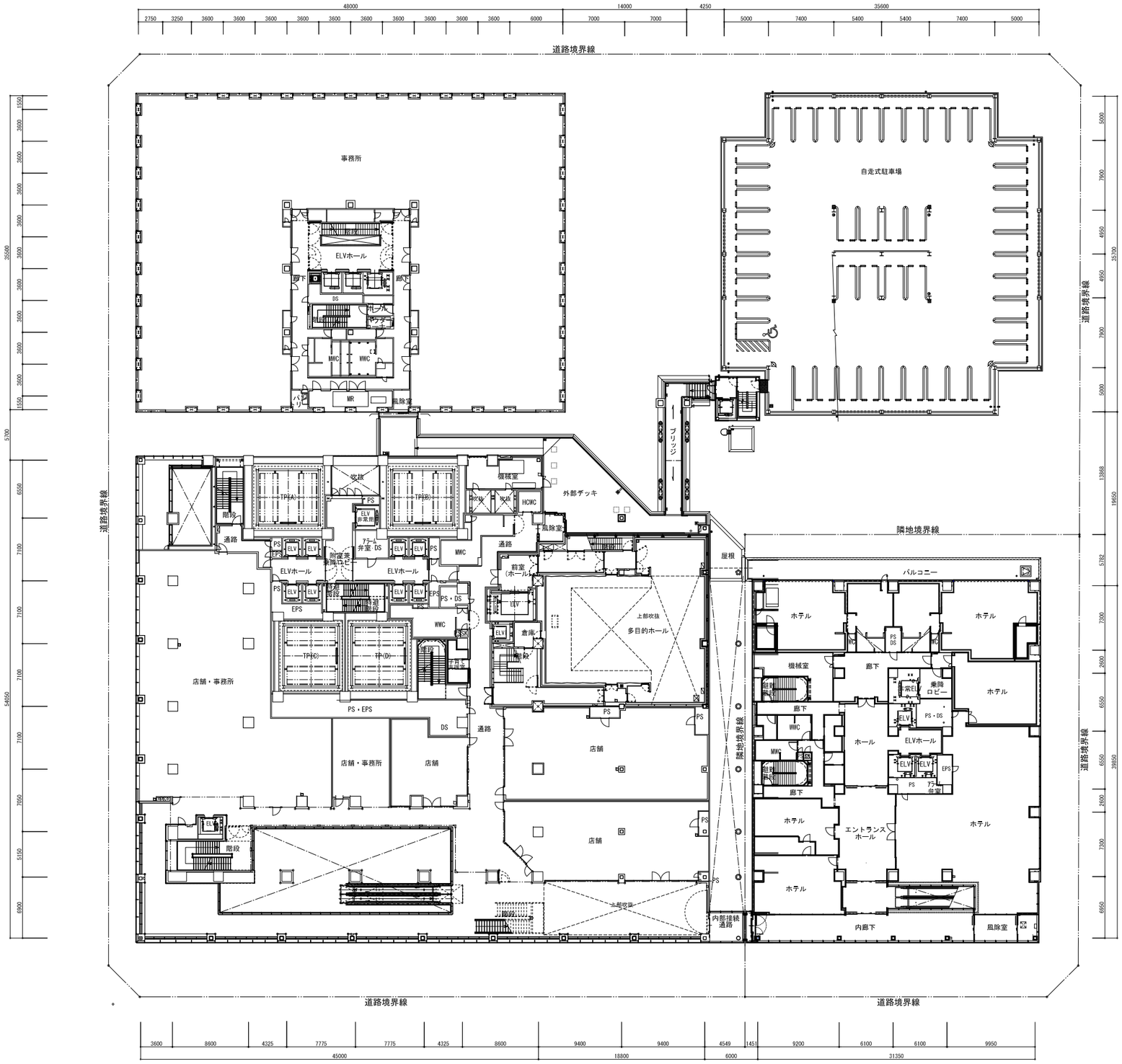

PROJECT TITLE	NAME OF DRAWING	SCALE
北８西１地区第一種市街地再開発事業	2階平面図	1：500

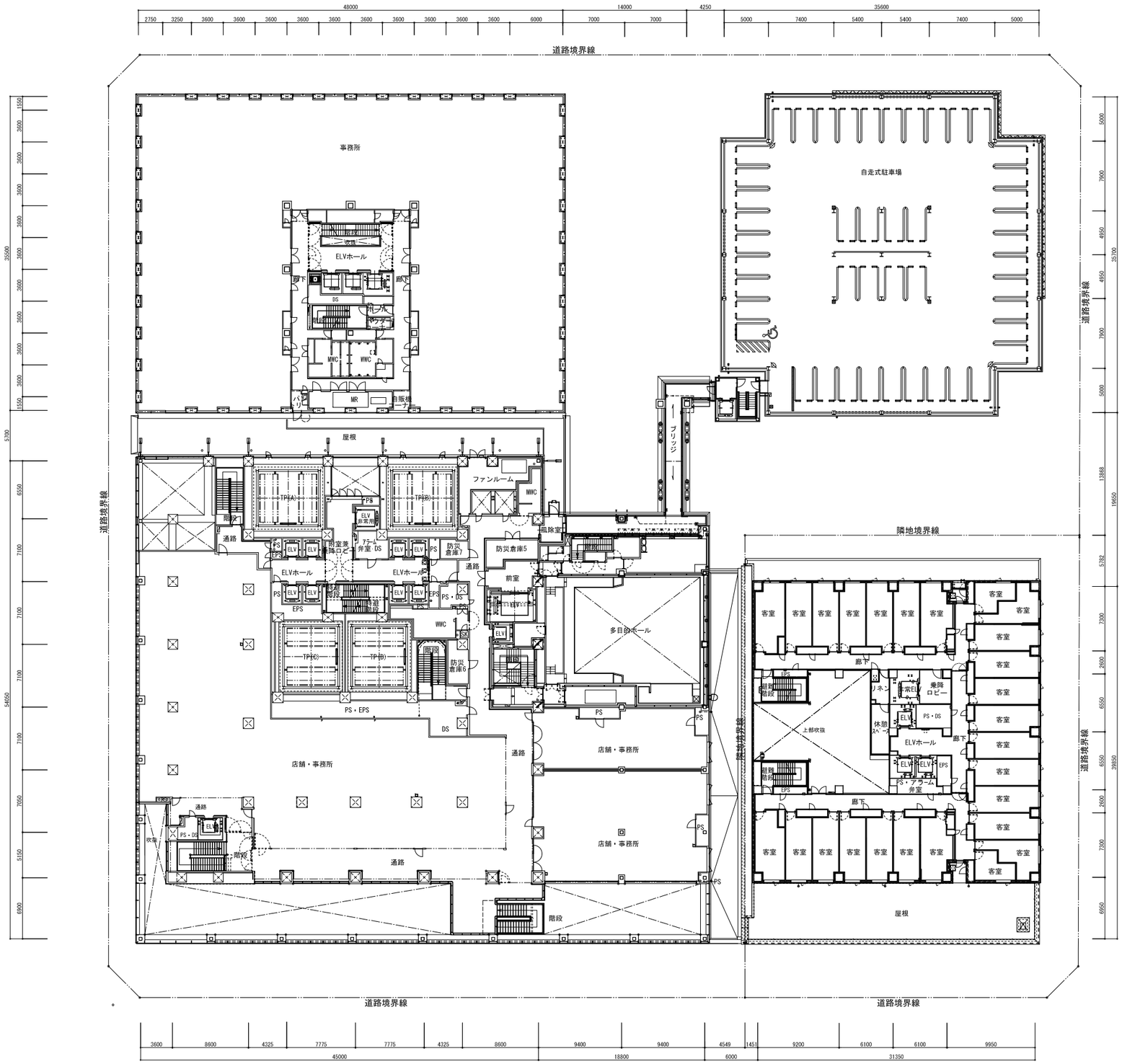

PROJECT TITLE	NAME OF DRAWING	SCALE
北８西１地区第一種市街地再開発事業	3階平面図	1：500

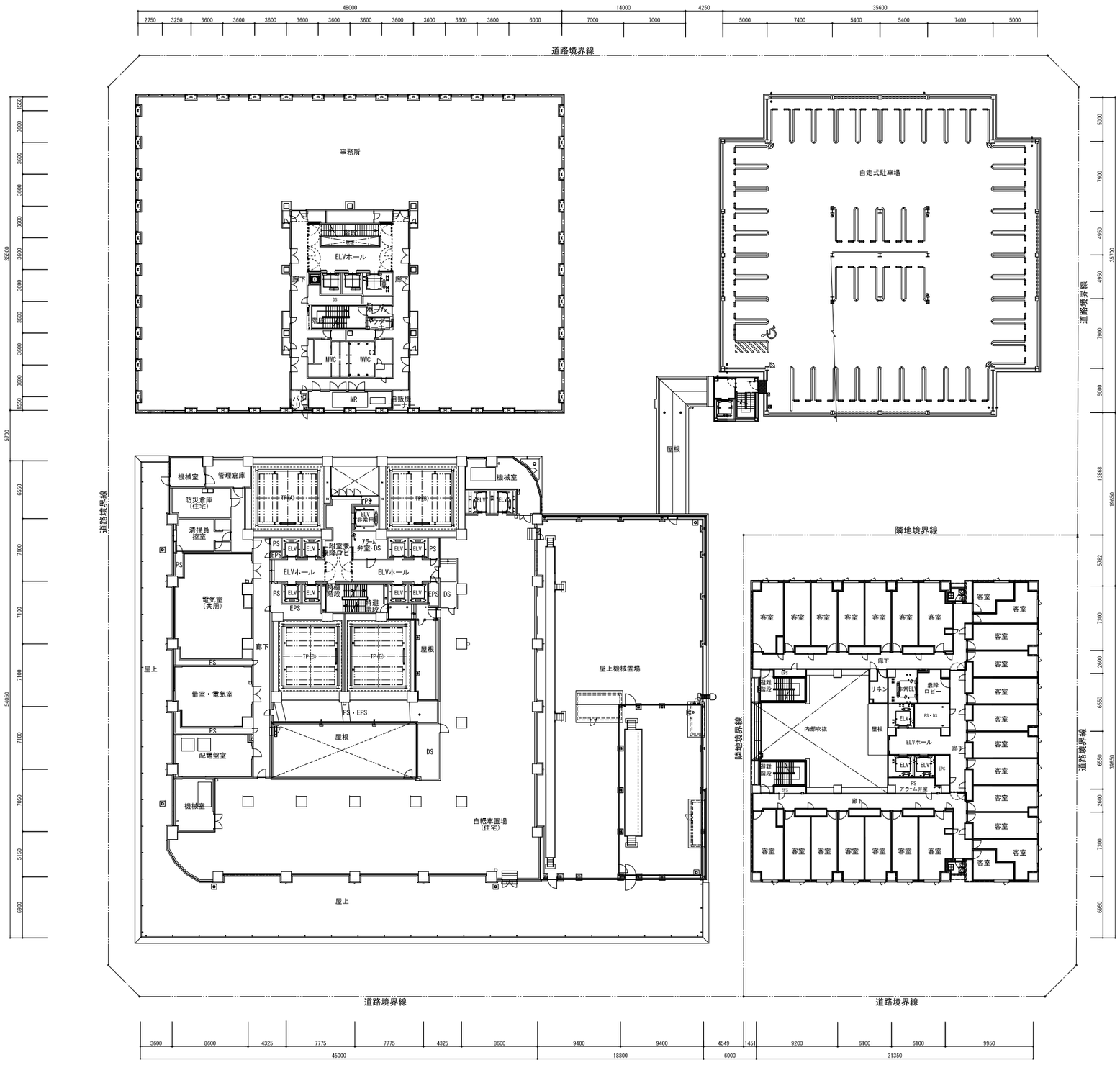

PROJECT TITLE	NAME OF DRAWING	SCALE
北８西１地区第一種市街地再開発事業	4階平面図	1：500

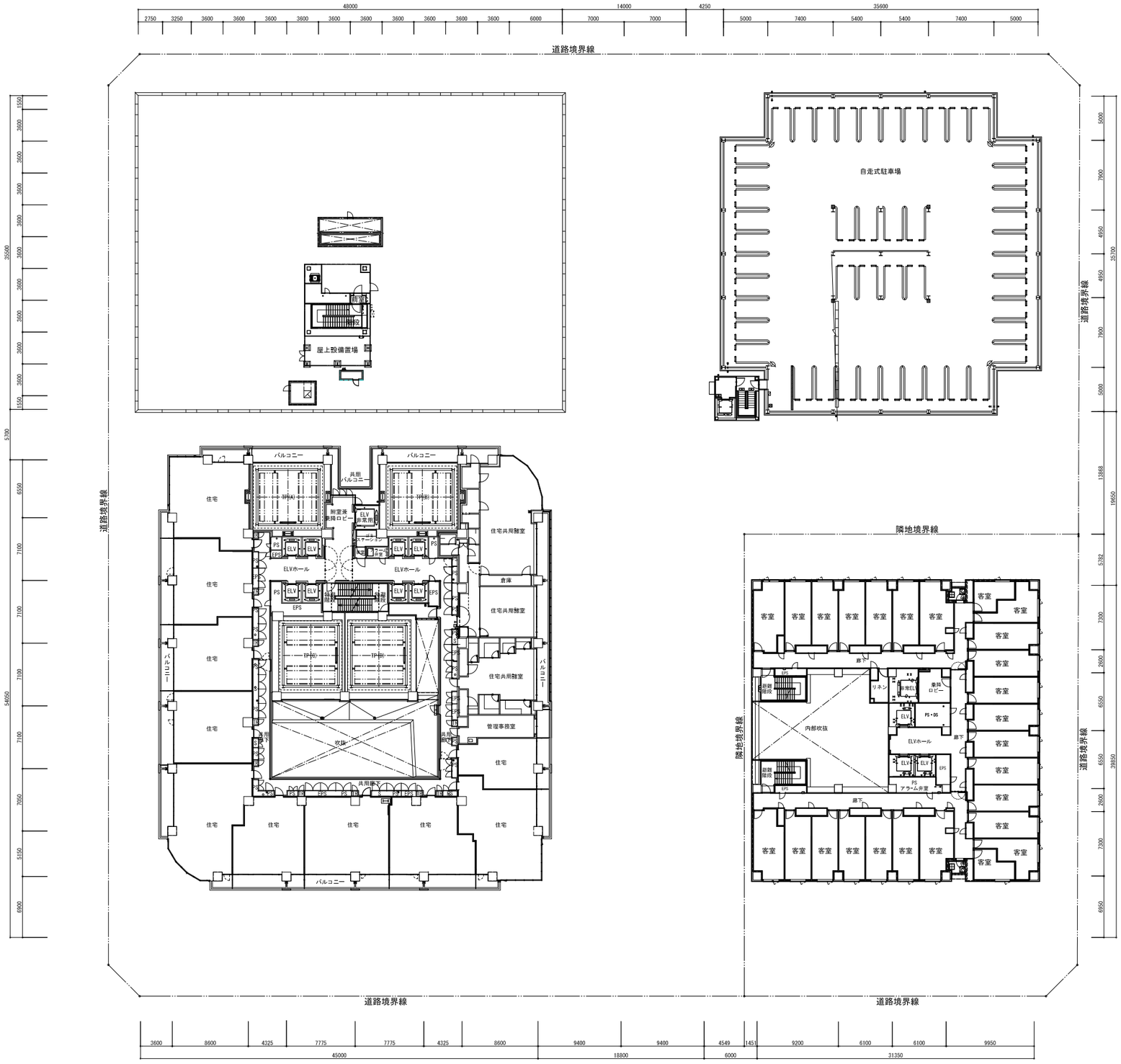

PROJECT TITLE	NAME OF DRAWING	SCALE
北８西１地区第一種市街地再開発事業	5階平面図	1：500

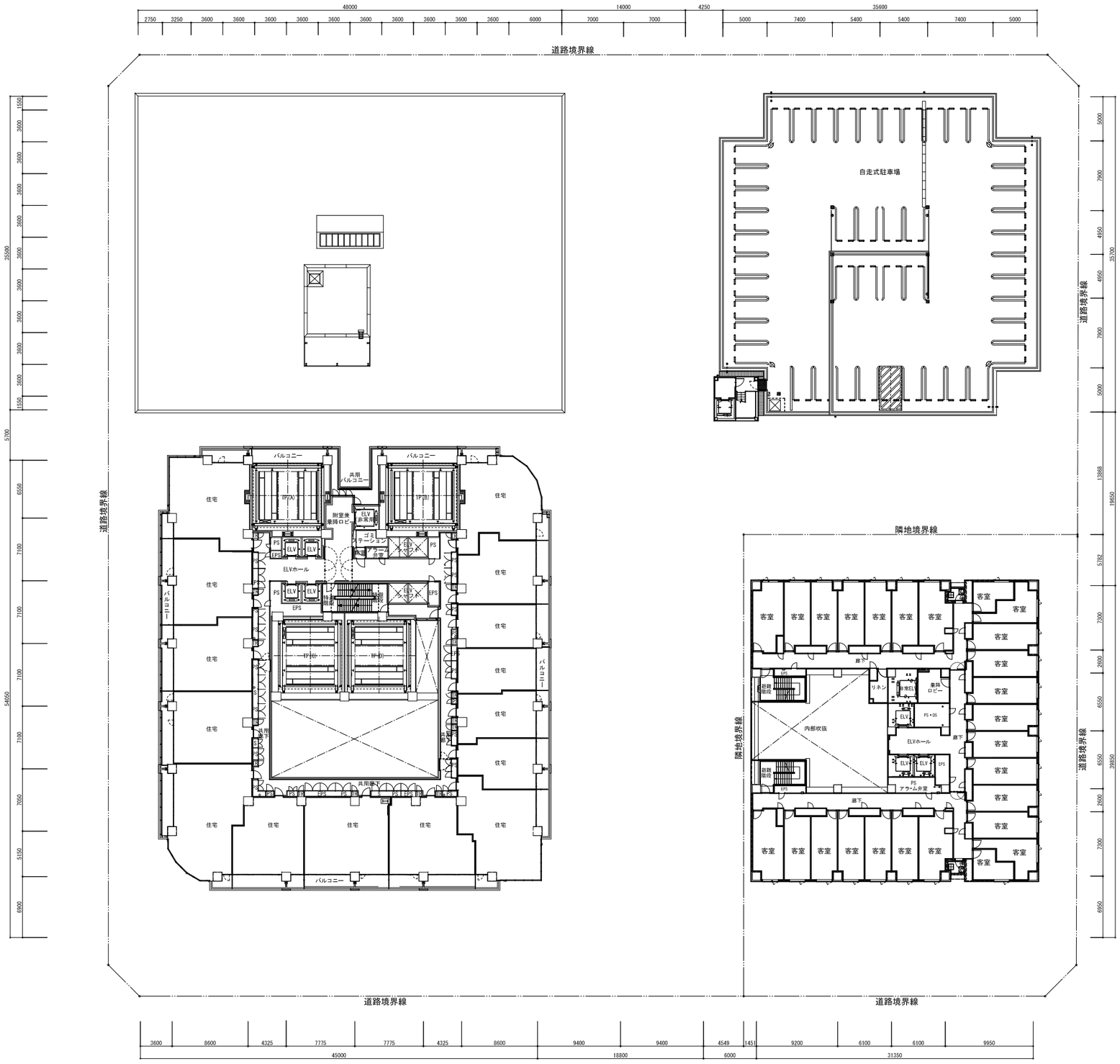

PROJECT TITLE

北８西１地区第一種市街地再開発事業

NAME OF DRAWING

6階平面図

SCALE

1：500

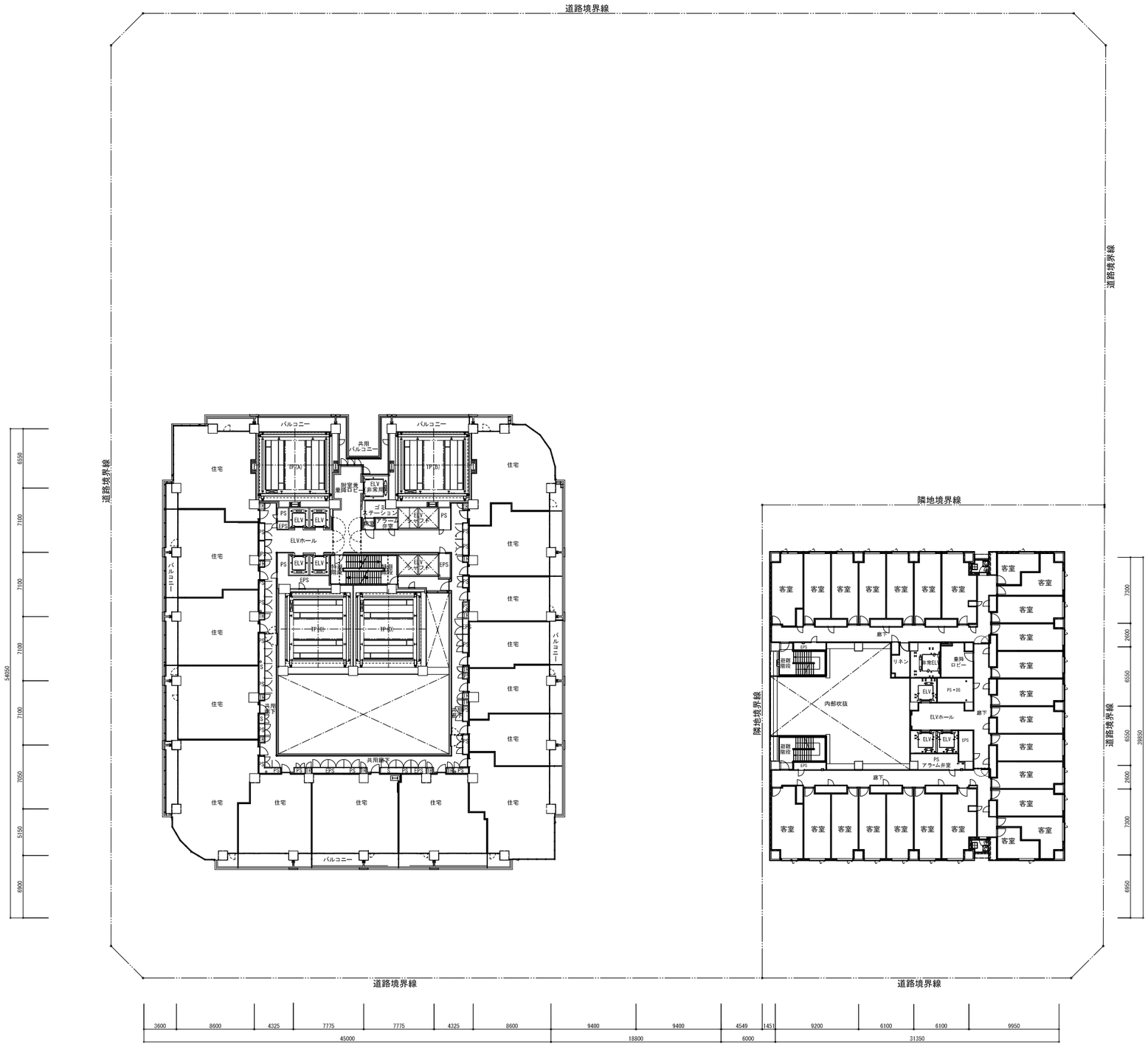

PROJECT TITLE	NAME OF DRAWING	SCALE
北８西１地区第一種市街地再開発事業	7～10階平面図	1：500

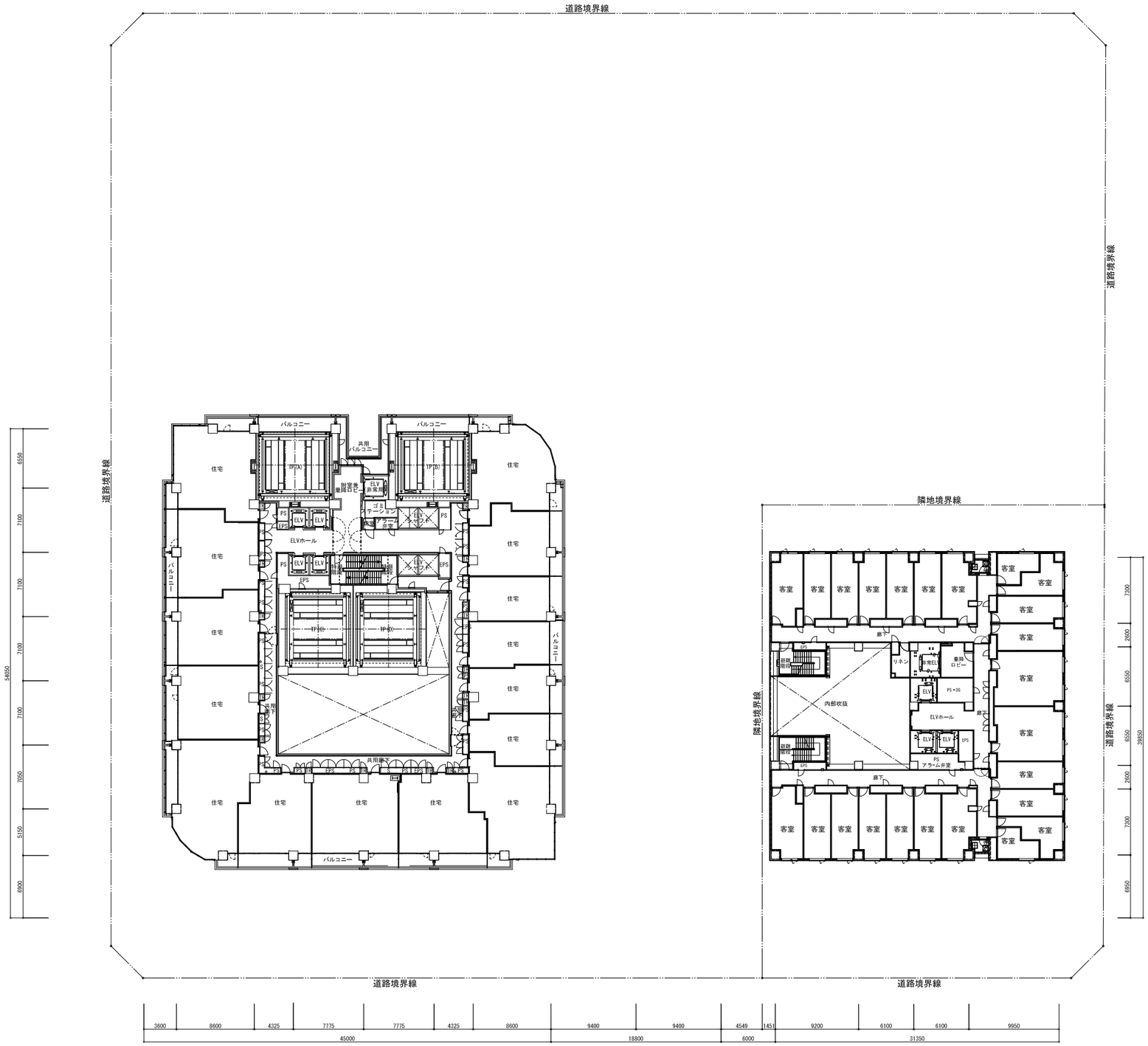

PROJECT TITLE	NAME OF DRAWING	SCALE
北８西１地区第一種市街地再開発事業	11・12階平面図	1：500

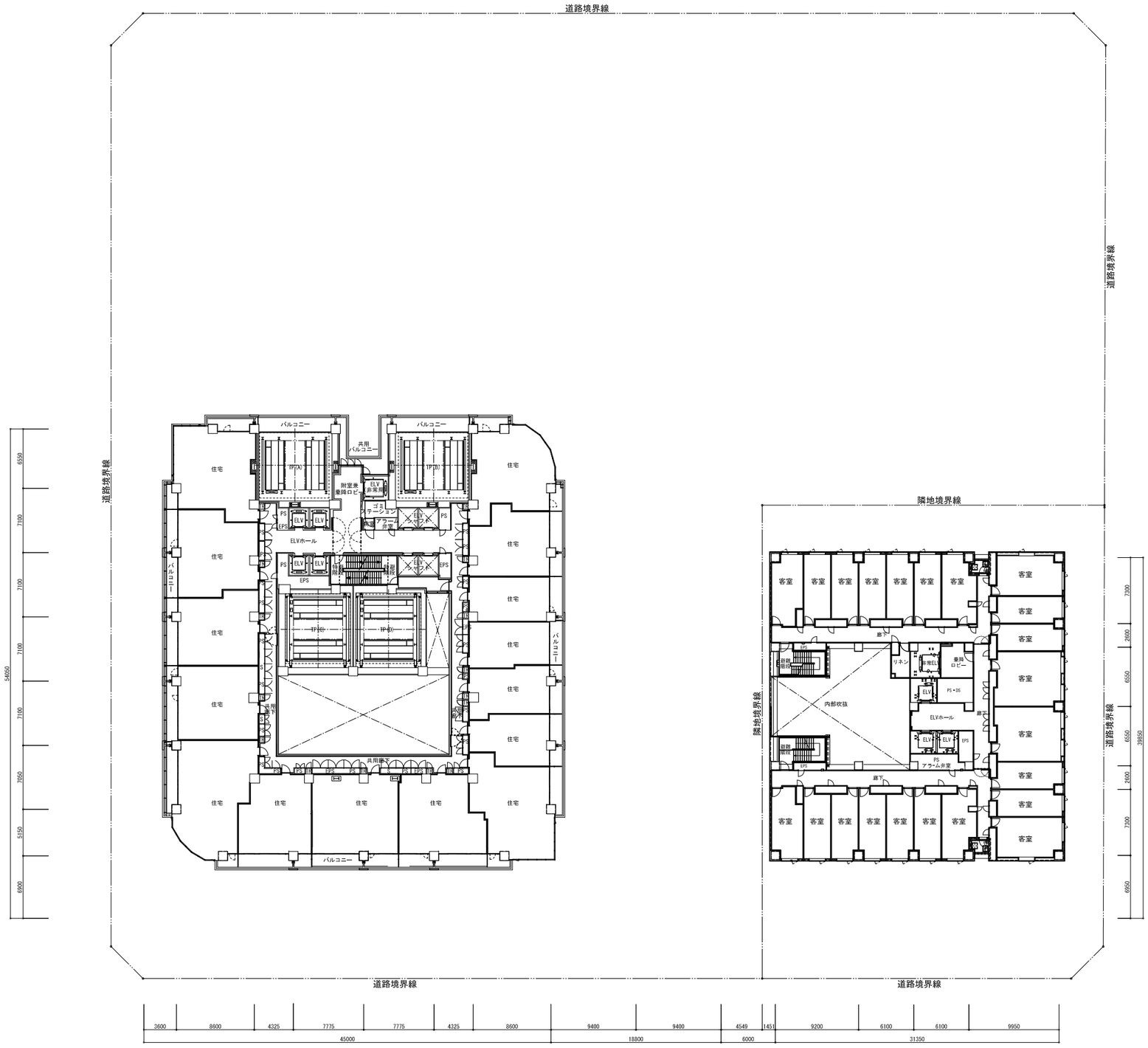

3600	8600	4325	7775	7775	4325	8600	9400	9400	4549	1451	9200	6100	6100	9950
45000							18800		6000		31350			

PROJECT TITLE	NAME OF DRAWING	SCALE
北８西１地区第一種市街地再開発事業	13階平面図	1：500

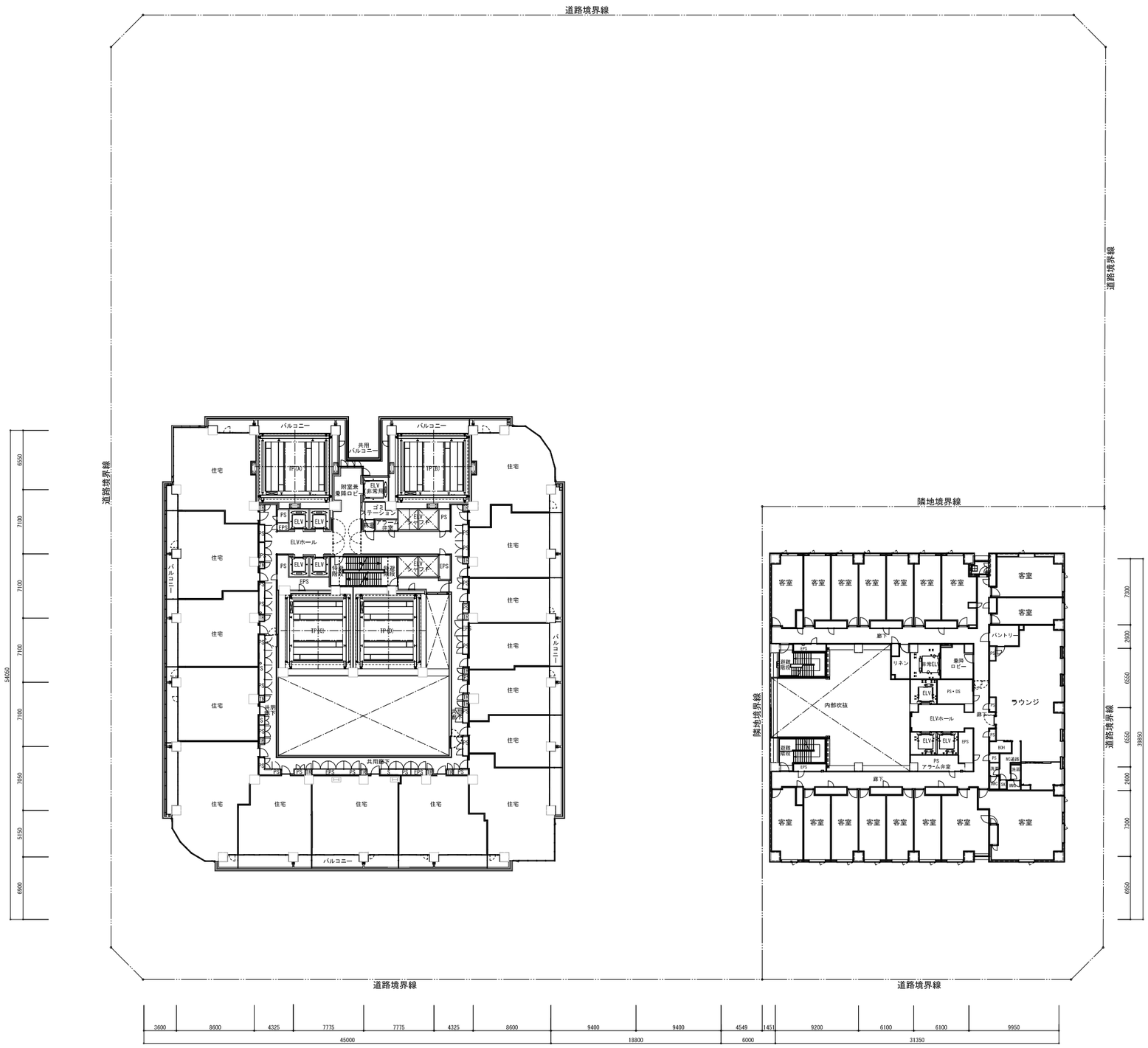

PROJECT TITLE	NAME OF DRAWING	SCALE
北８西１地区第一種市街地再開発事業	14階平面図	1：500

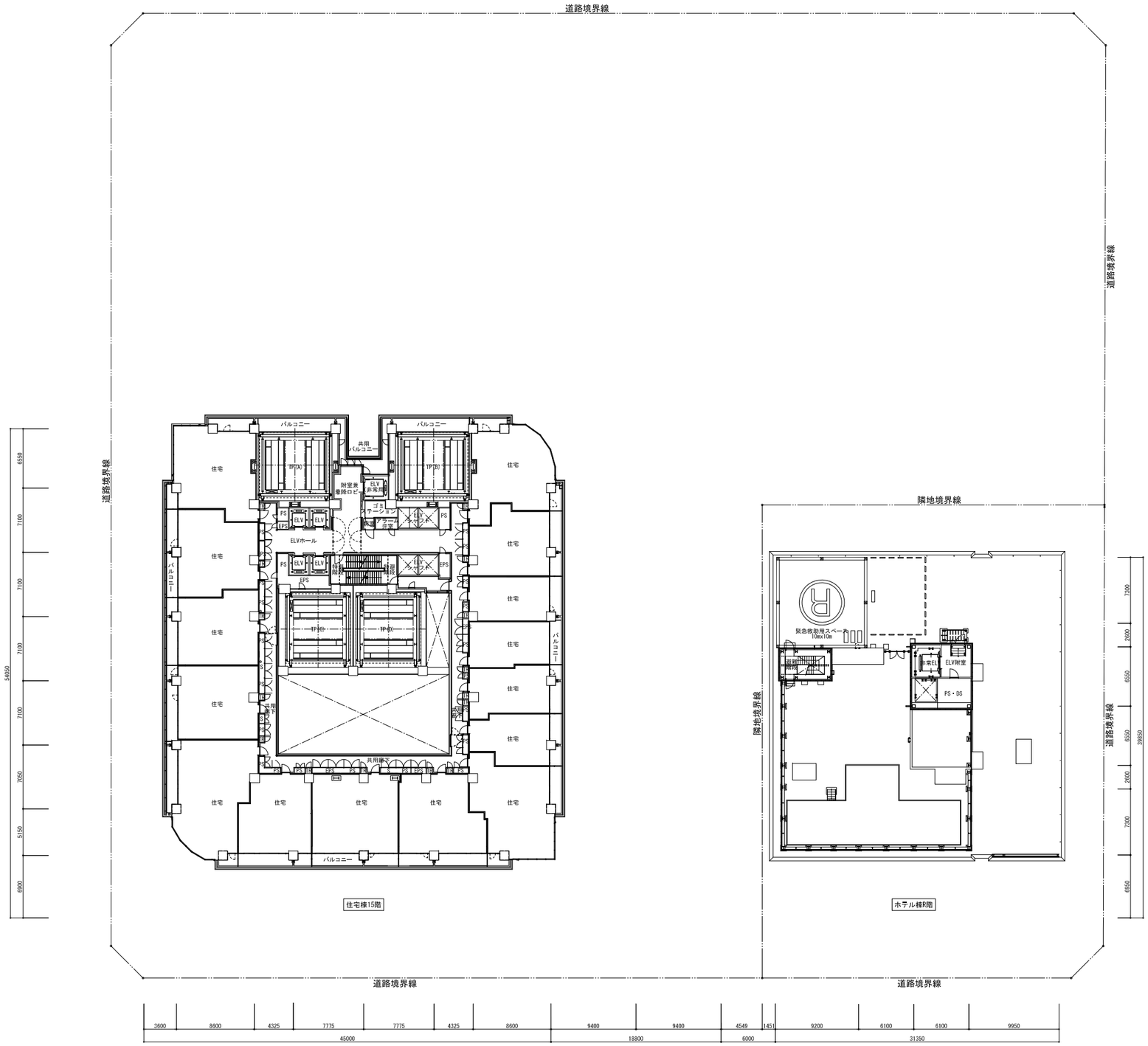

PROJECT TITLE	NAME OF DRAWING	SCALE
北８西１地区第一種市街地再開発事業	15階平面図	1：500

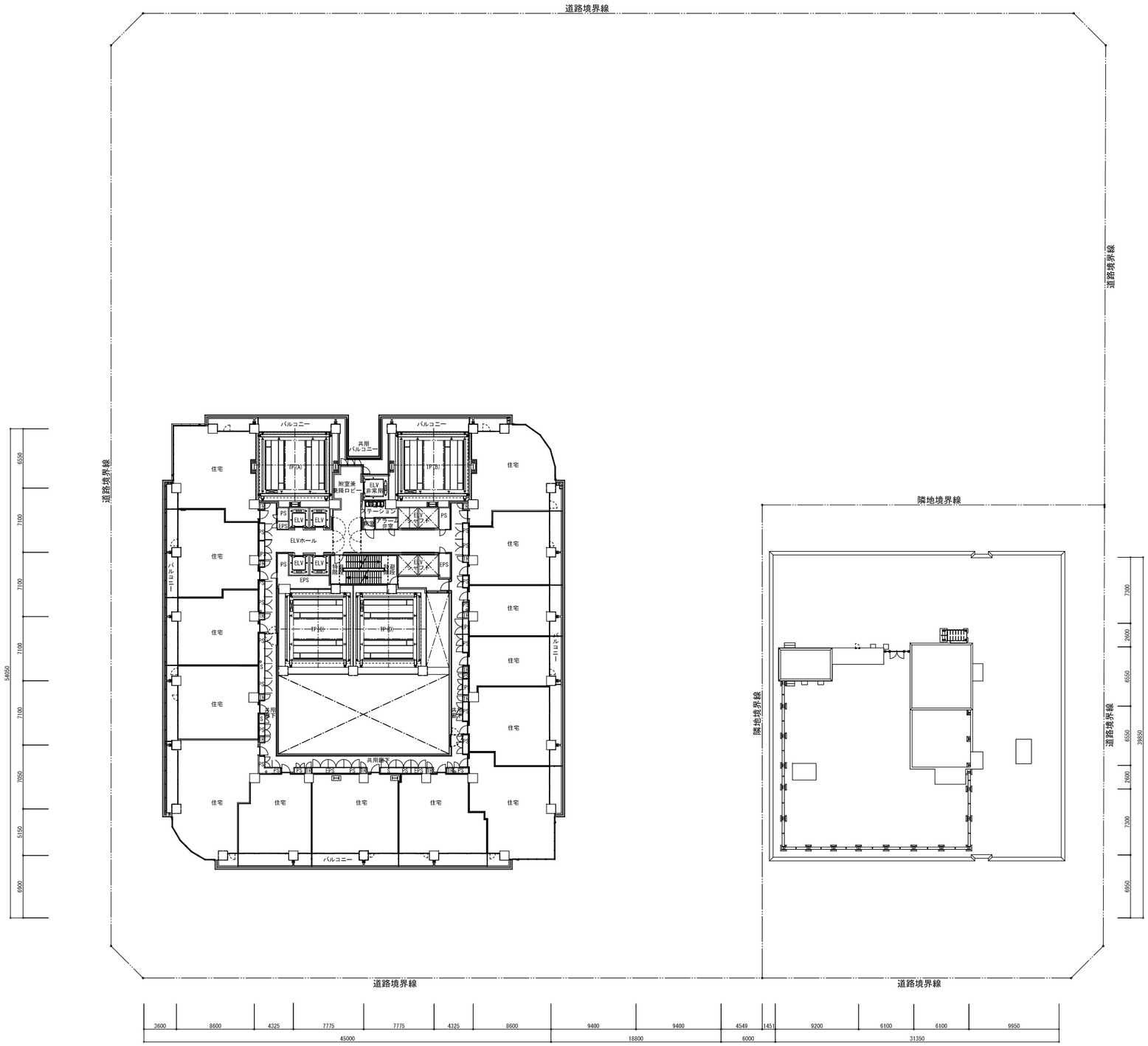

PROJECT TITLE	NAME OF DRAWING	SCALE
北８西１地区第一種市街地再開発事業	16階平面図	1：500

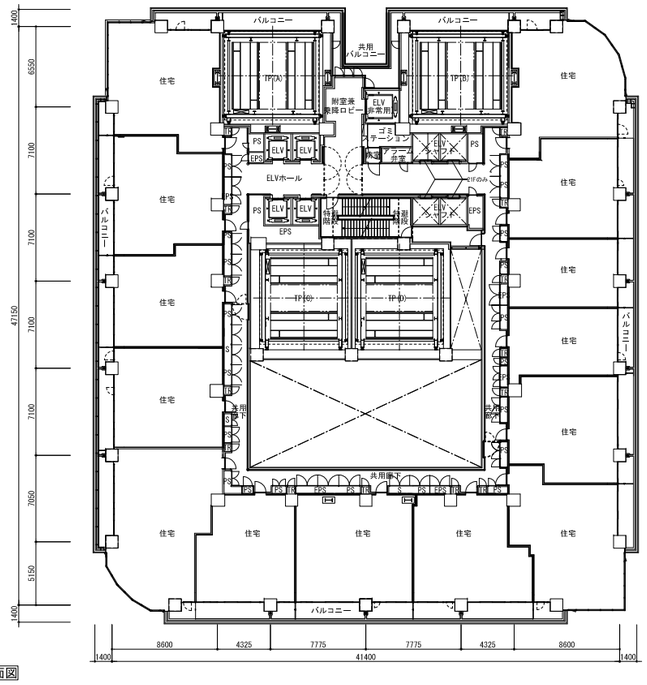

17～21階平面図

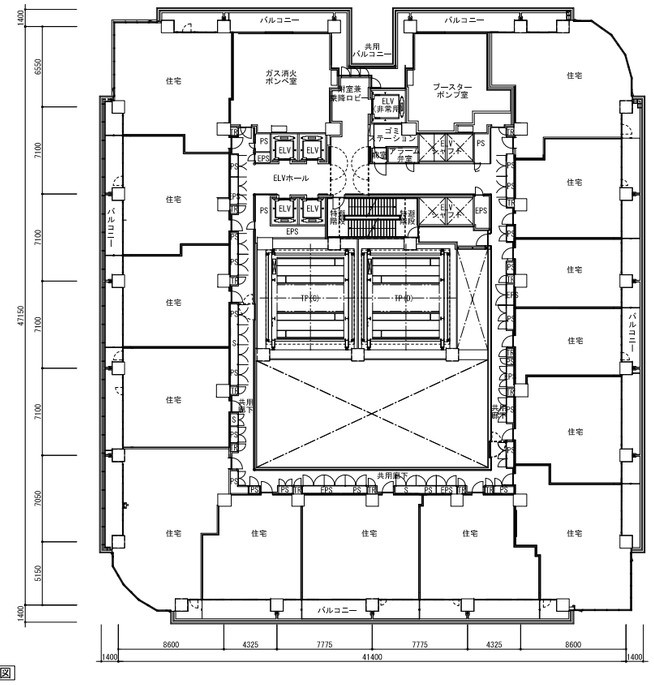

22階平面図

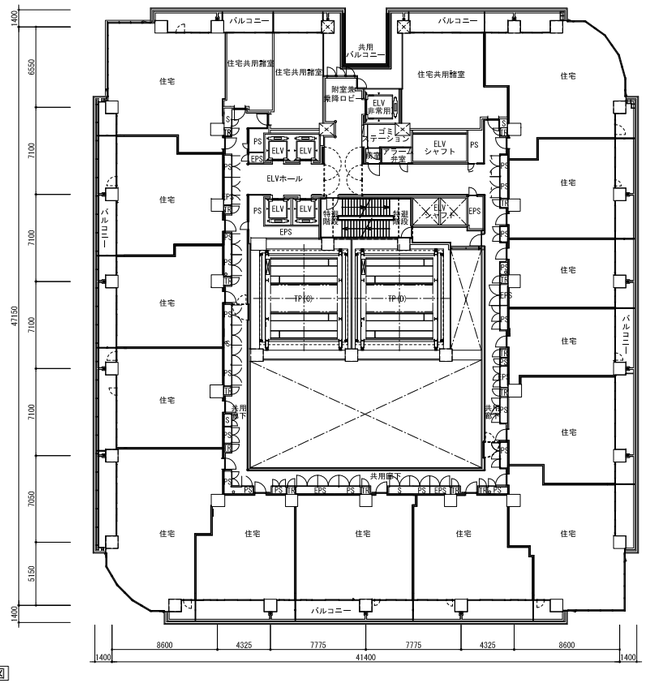

23階平面図

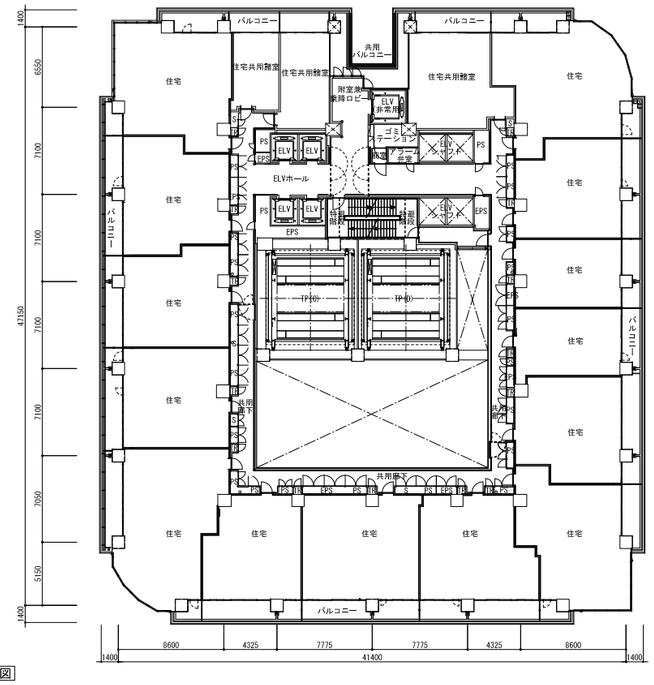

24階平面図

PROJECT TITLE	NAME OF DRAWING	SCALE
北８西１地区第一種市街地再開発事業	17～21・22・23・24階平面図	1：500

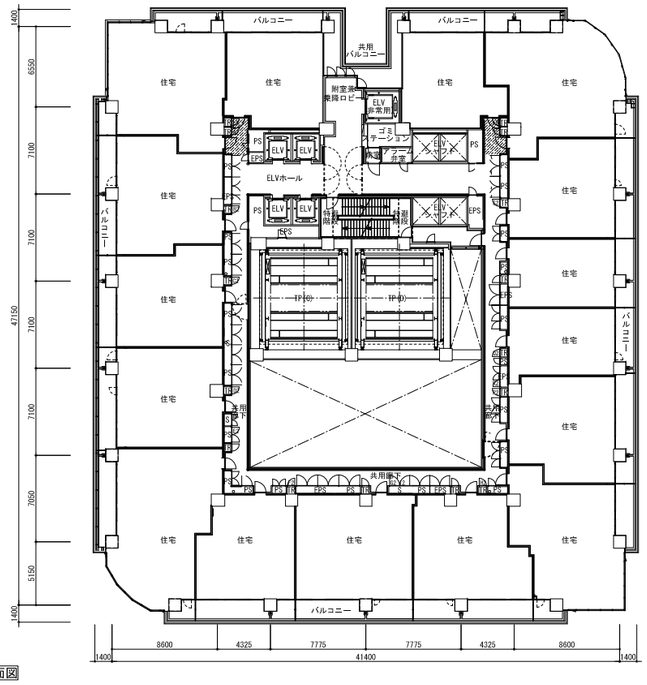

25～27階平面図

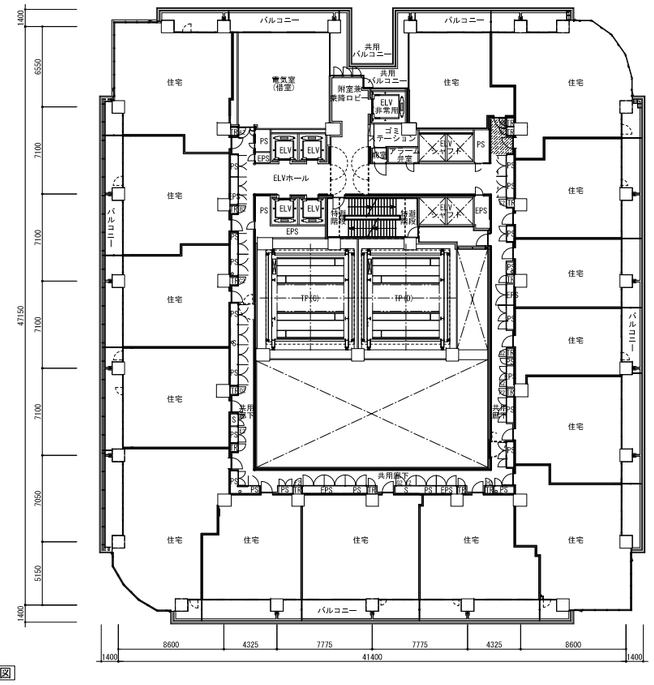

28階平面図

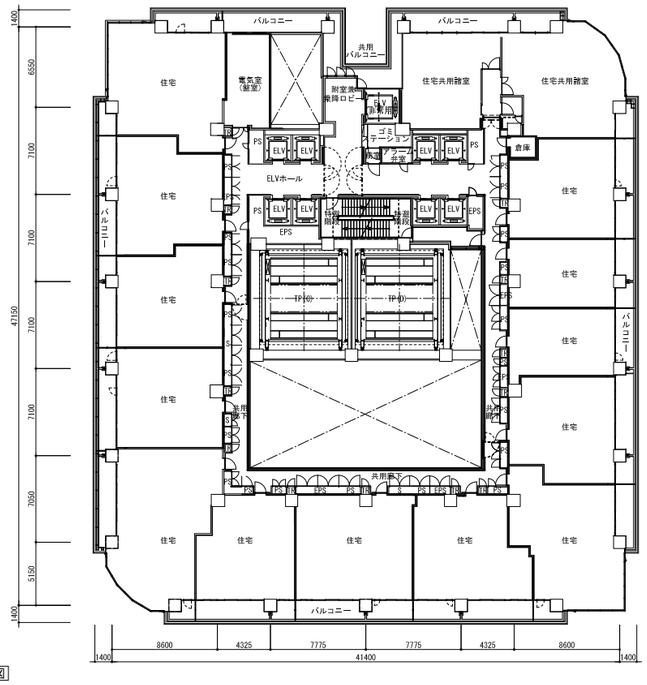

29階平面図

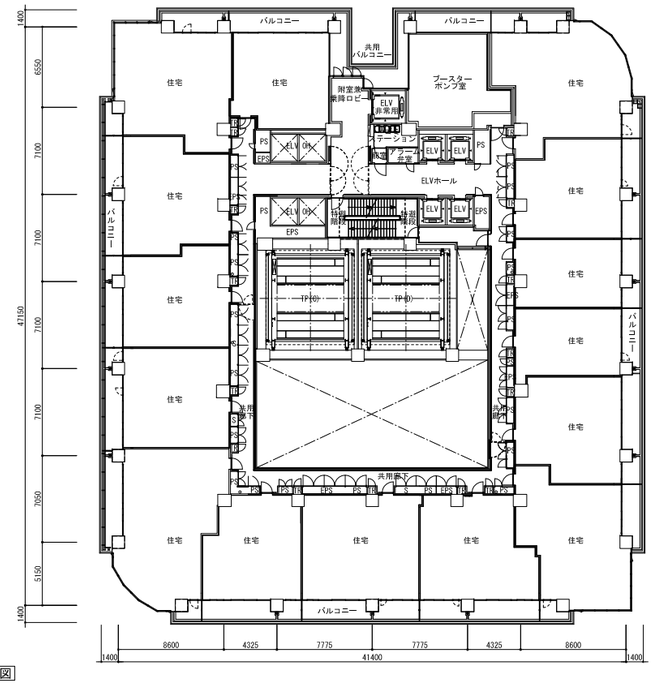

30階平面図

PROJECT TITLE	NAME OF DRAWING	SCALE
北８西１地区第一種市街地再開発事業	25～27・28・29・30階平面図	1 : 500

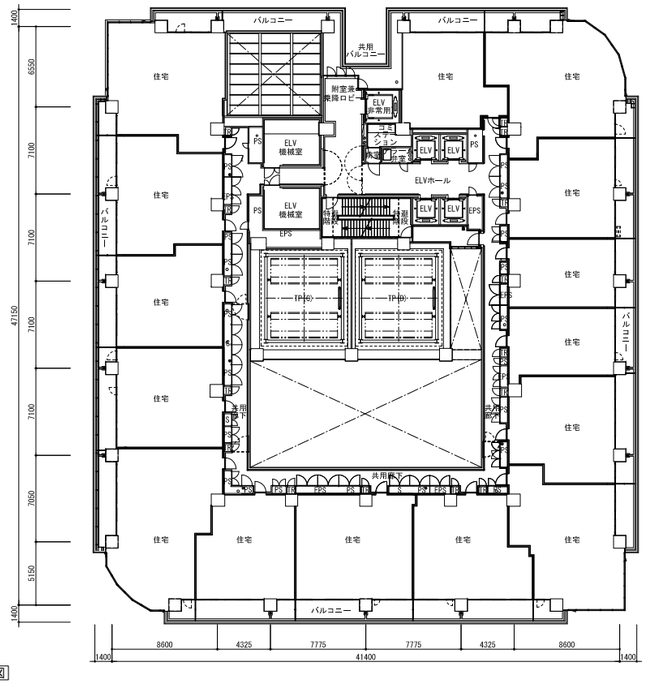

31階平面図

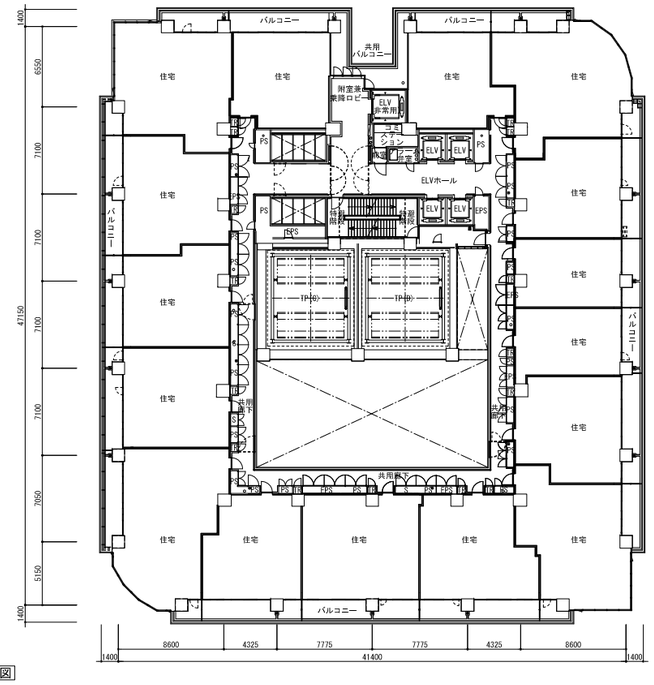

32階平面図

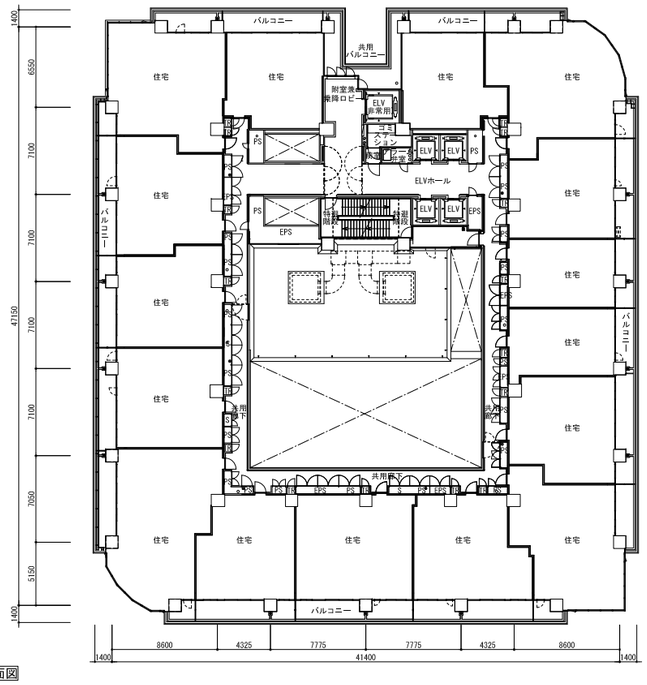

33～34階平面図

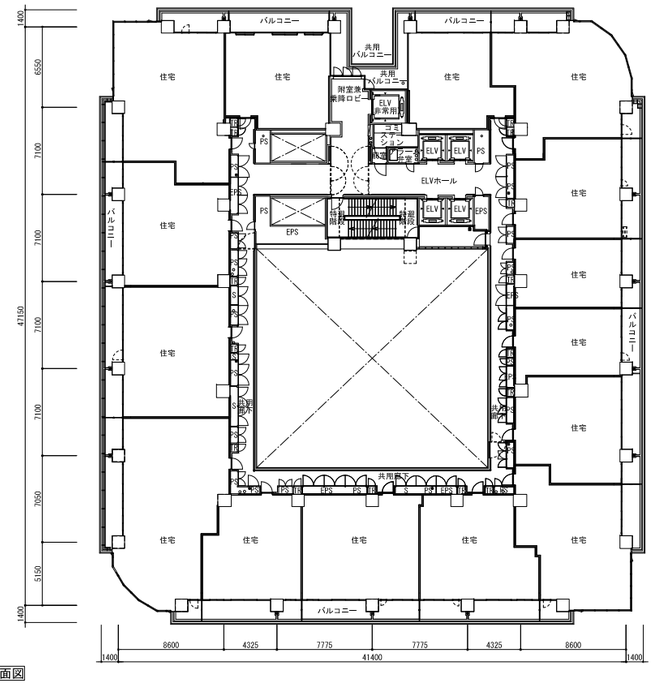

35～40階平面図

PROJECT TITLE	NAME OF DRAWING	SCALE
北８西１地区第一種市街地再開発事業	31・32・33～34・35～40階平面図	1：500

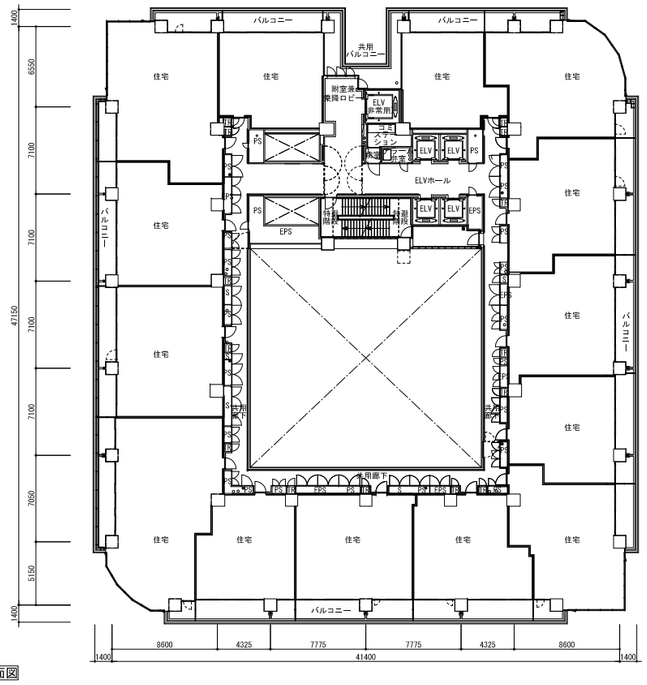

41～43階平面図

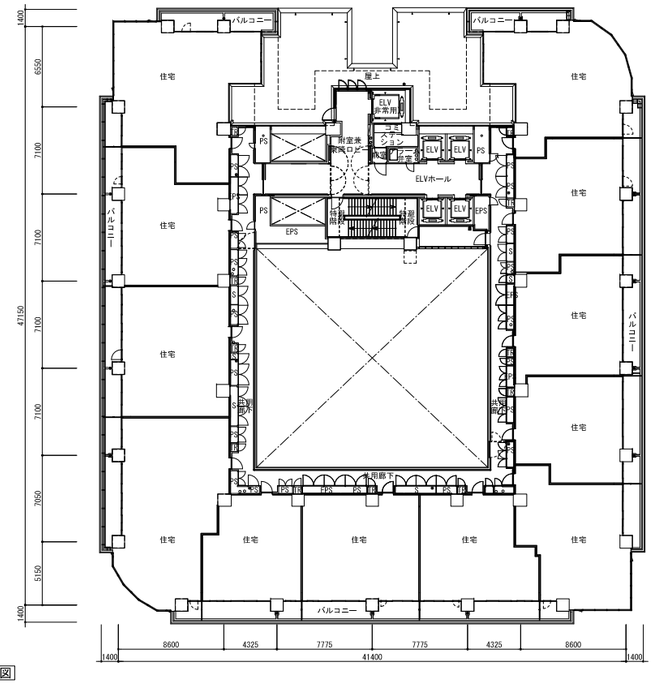

44階平面図

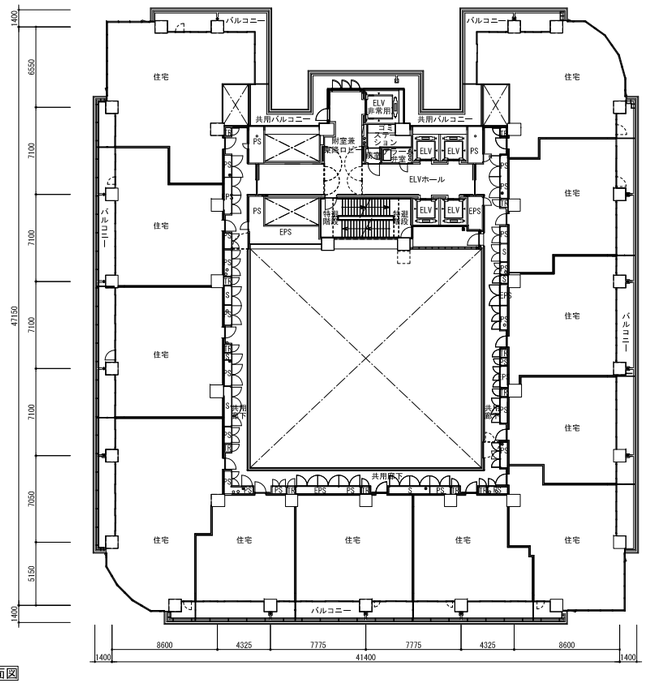

45・46階平面図

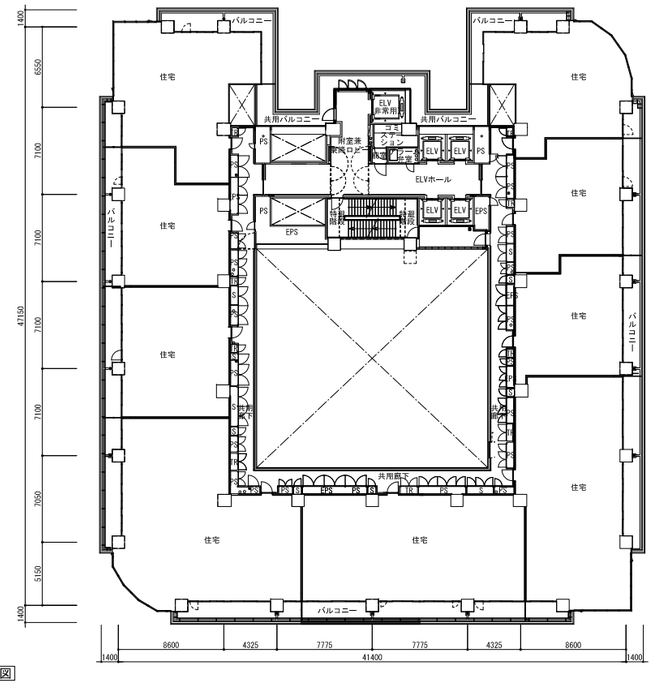

47階平面図

PROJECT TITLE	NAME OF DRAWING	SCALE
北８西１地区第一種市街地再開発事業	41～43・44・45・46・47階平面図	1：500

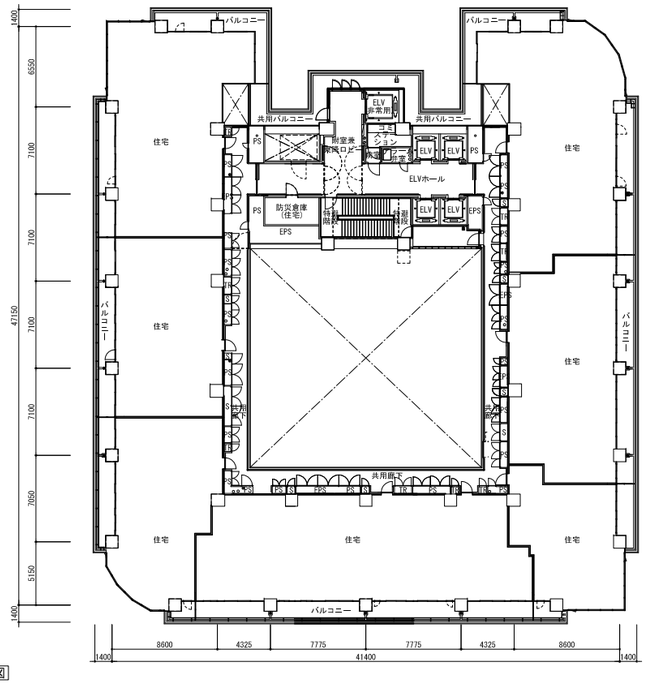

48階平面図

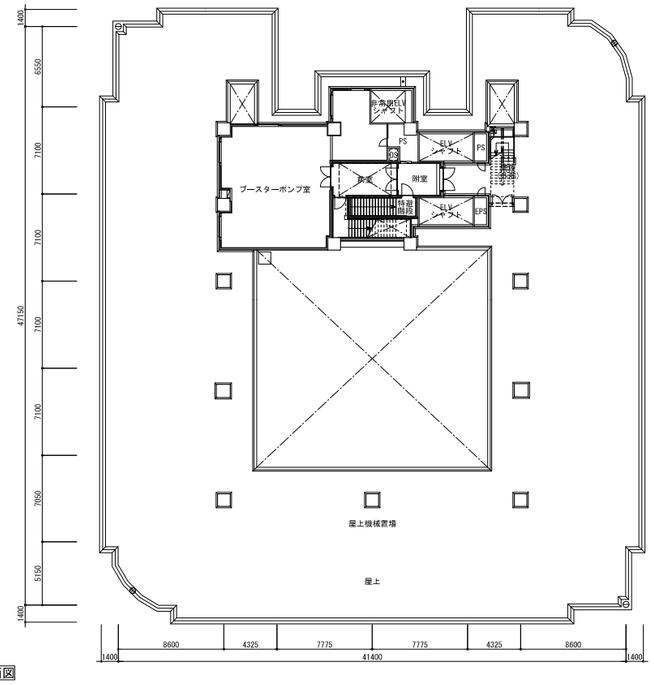

PH1階平面図

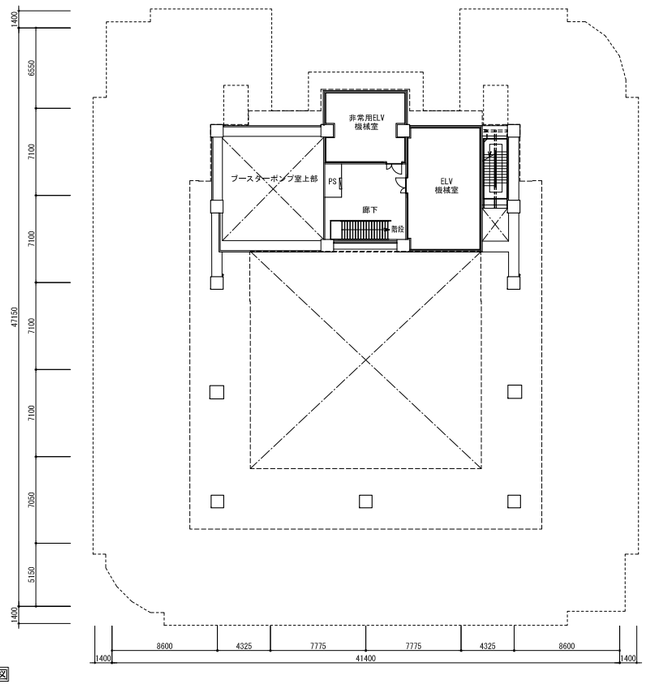

PH2階平面図

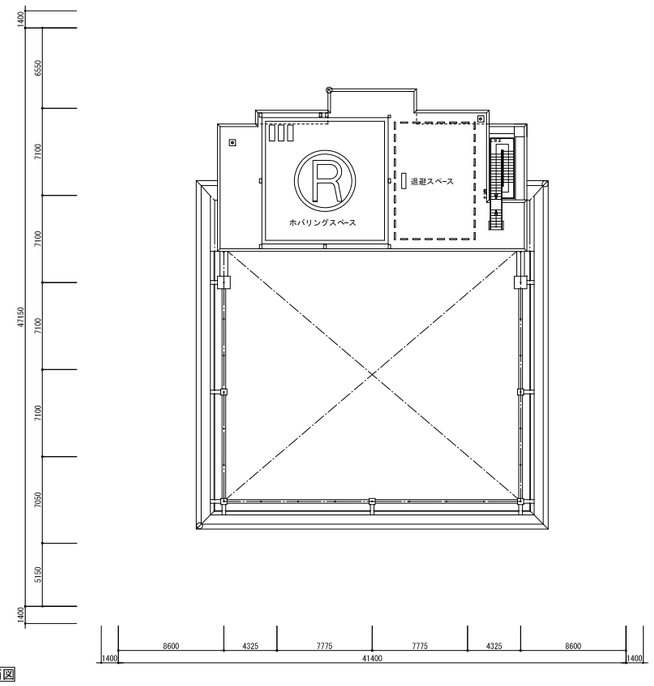

PHR階平面図

PROJECT TITLE	NAME OF DRAWING	SCALE
北８西１地区第一種市街地再開発事業	48・PH1・PH2・PHR階	1 : 500

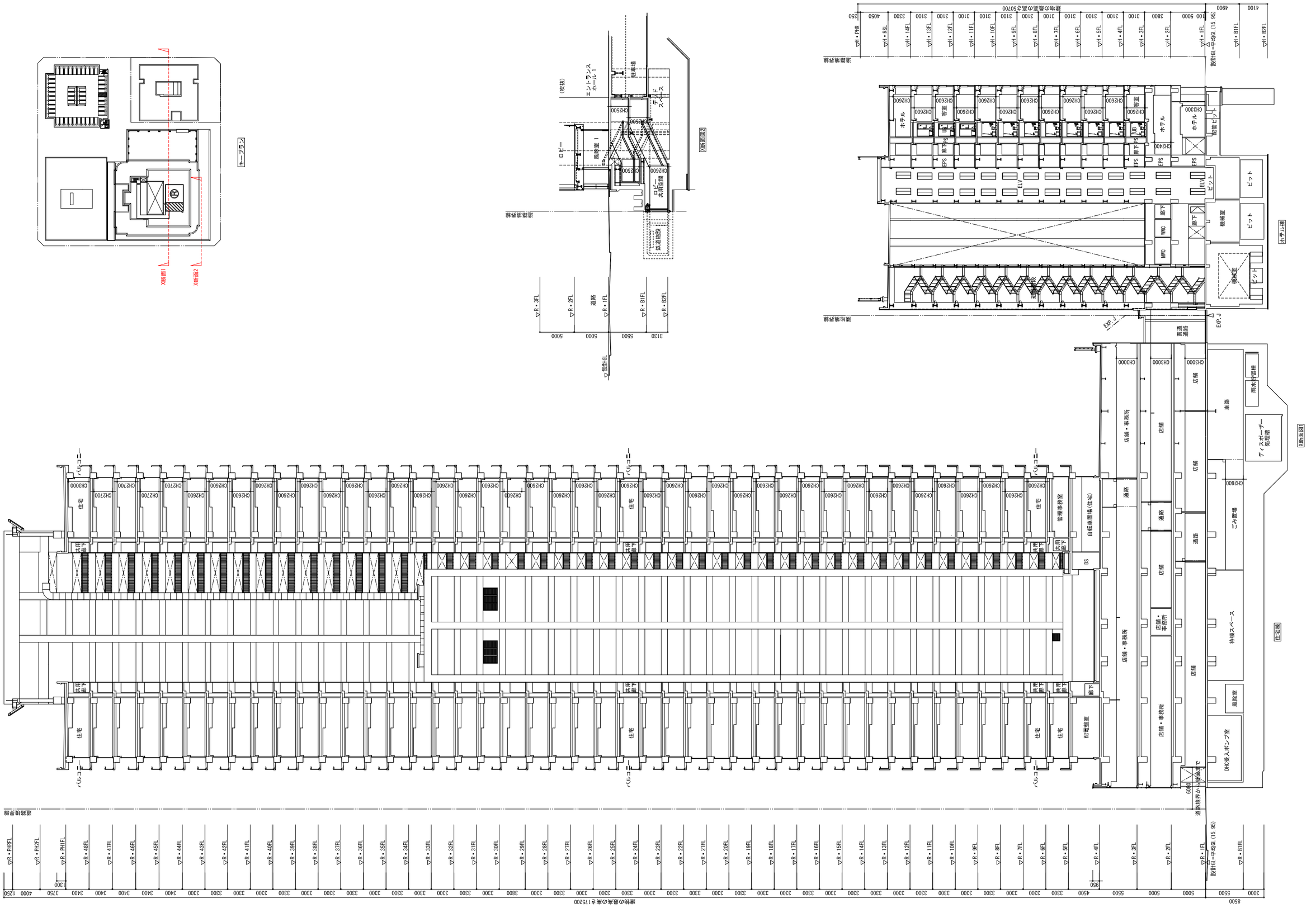

PROJECT TITLE	NAME OF DRAWING	SCALE
北８西１地区第一種市街地再開発事業	断面図(1)	1：500

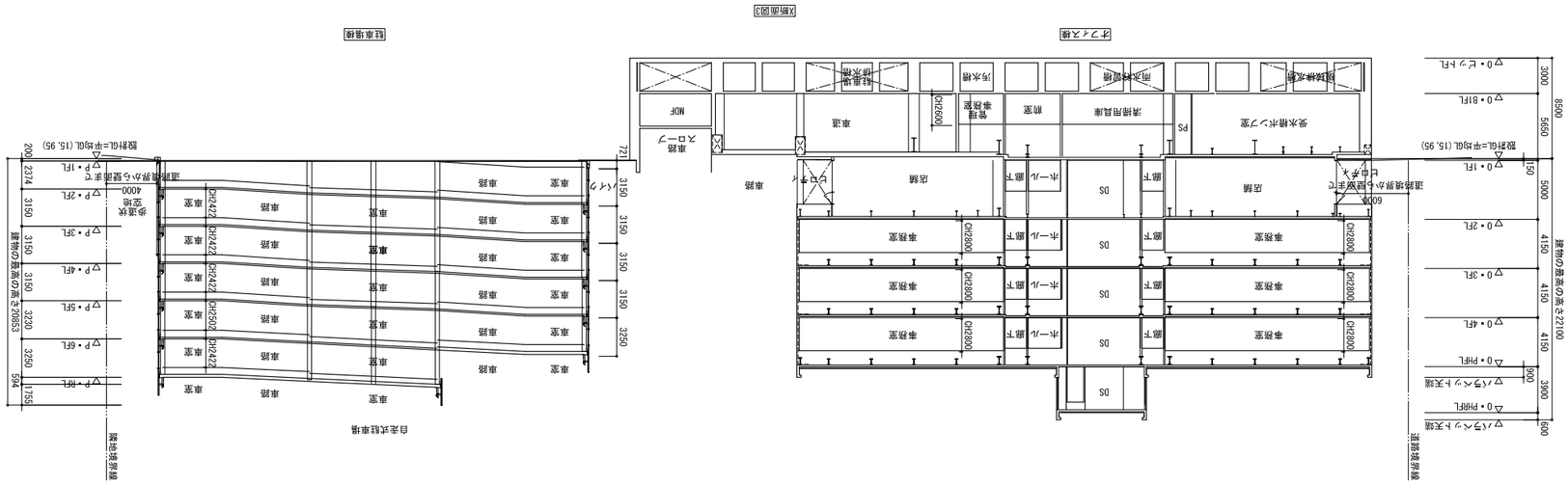

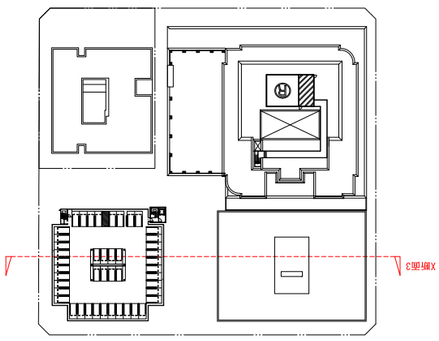

PROJECT TITLE
北８西１地区第一種市街地再開発事業

NAME OF DRAWING
断面図(2)

SCALE
1：500