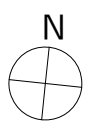
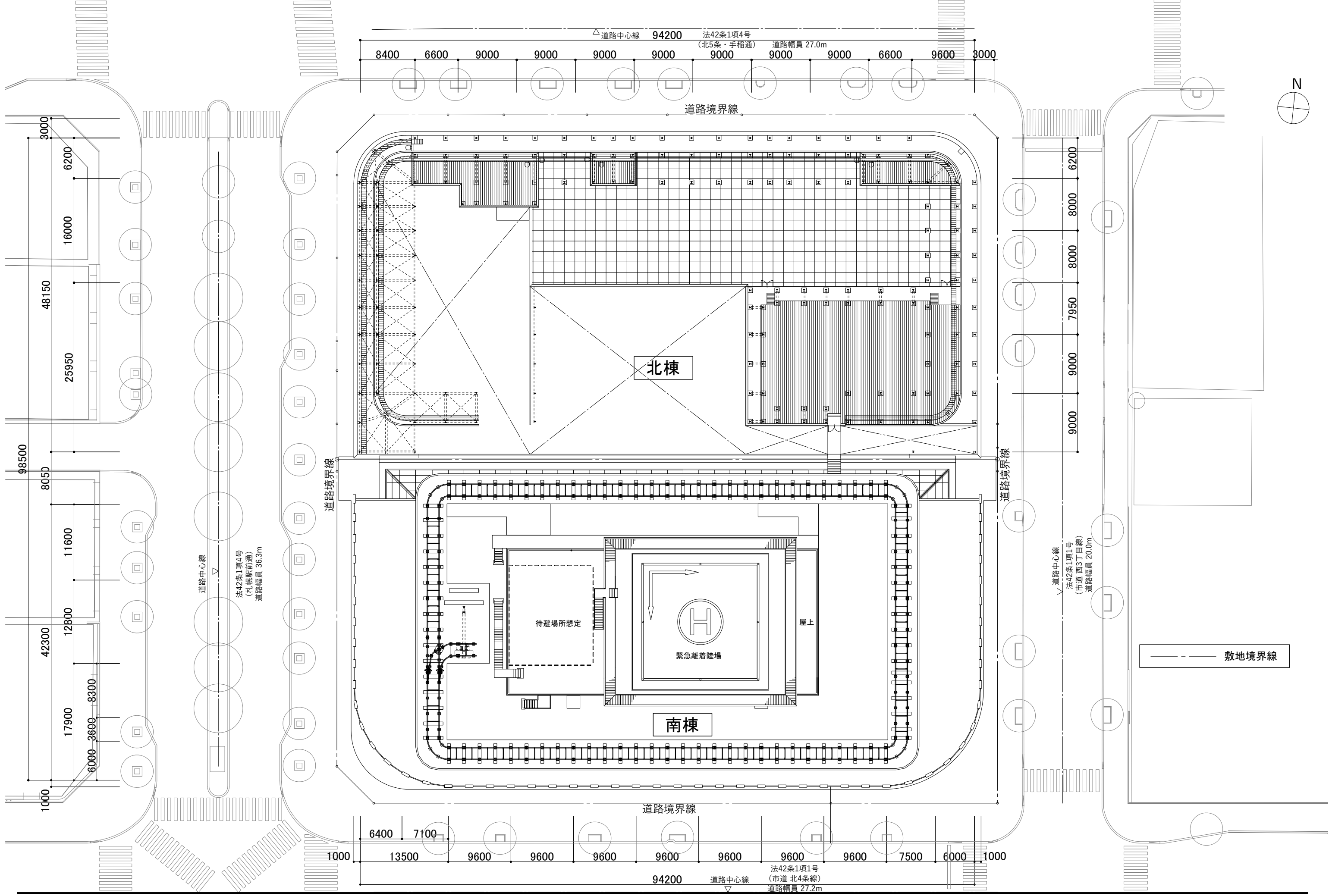
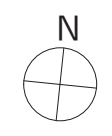
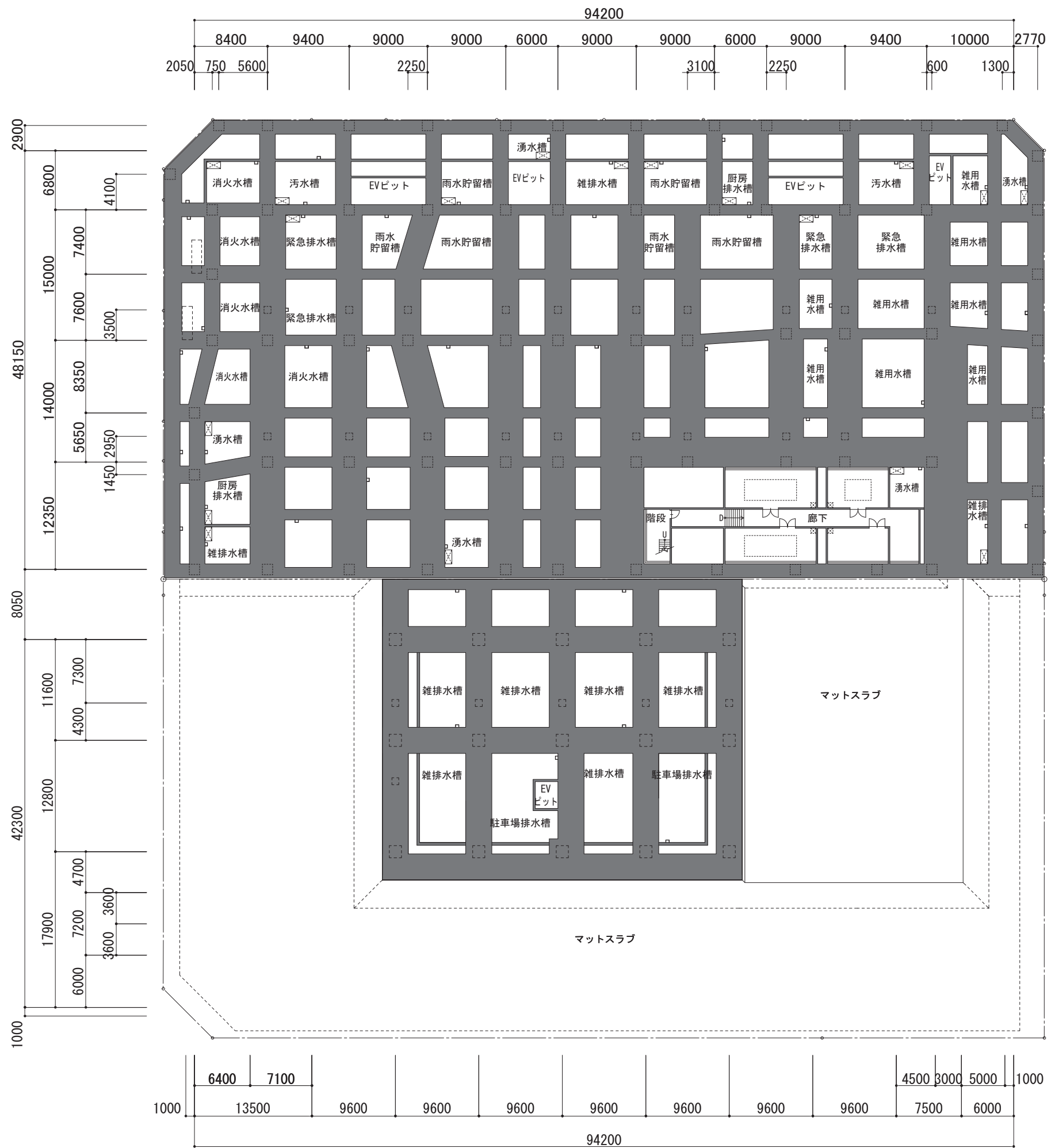
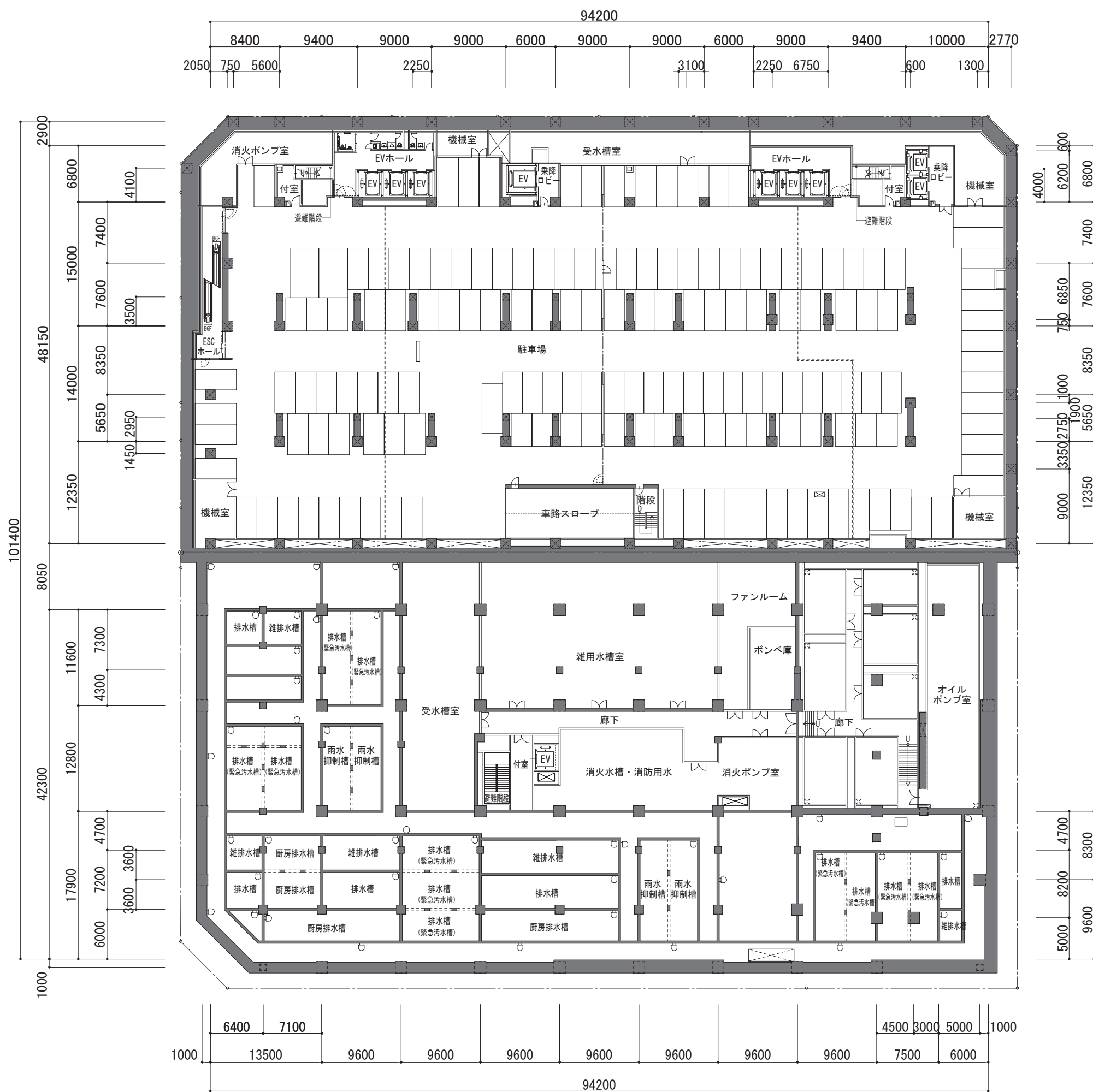
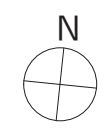


添付図書（1）－1 施設建築物の設計図

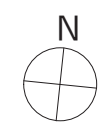
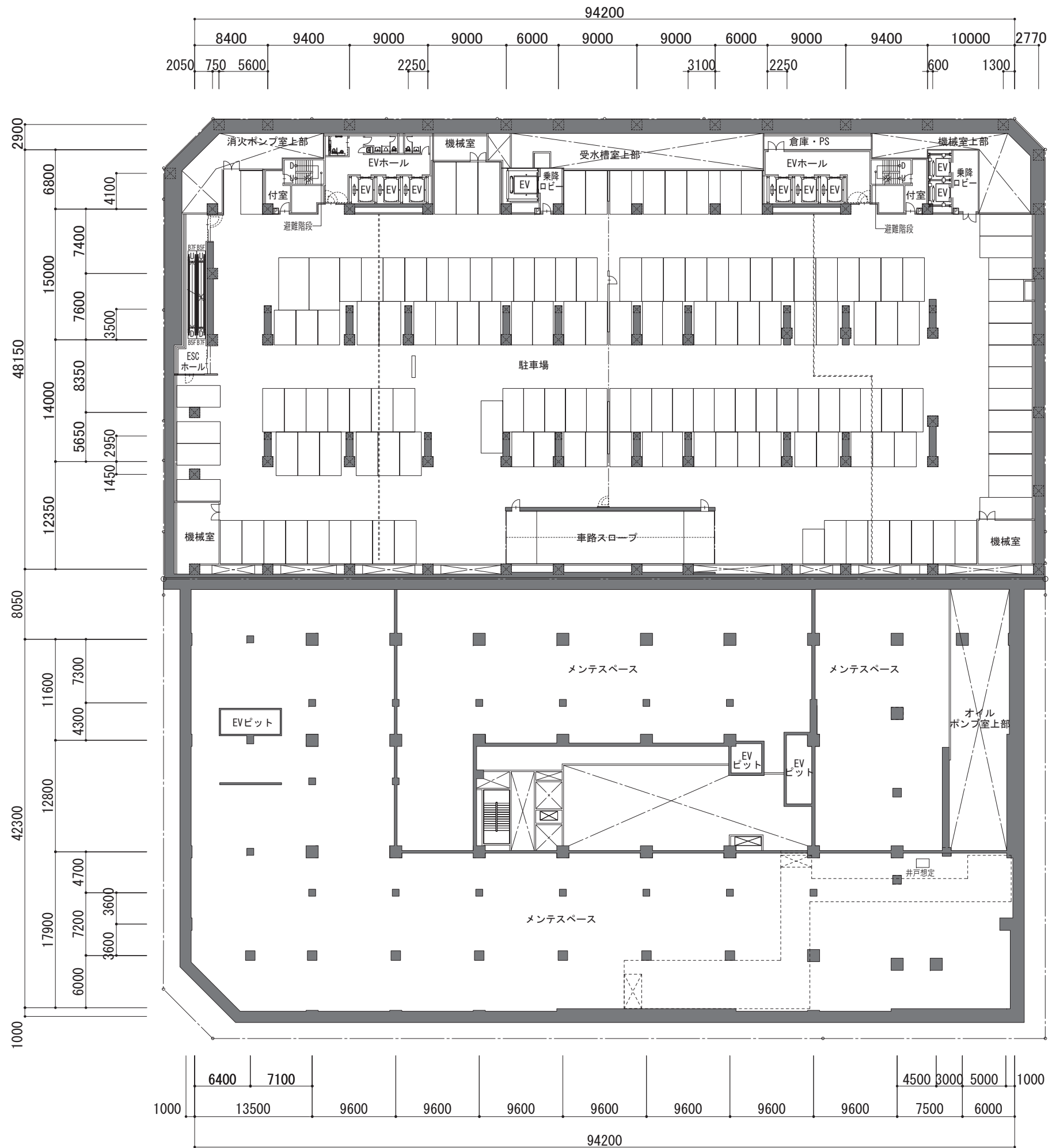


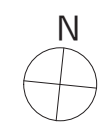
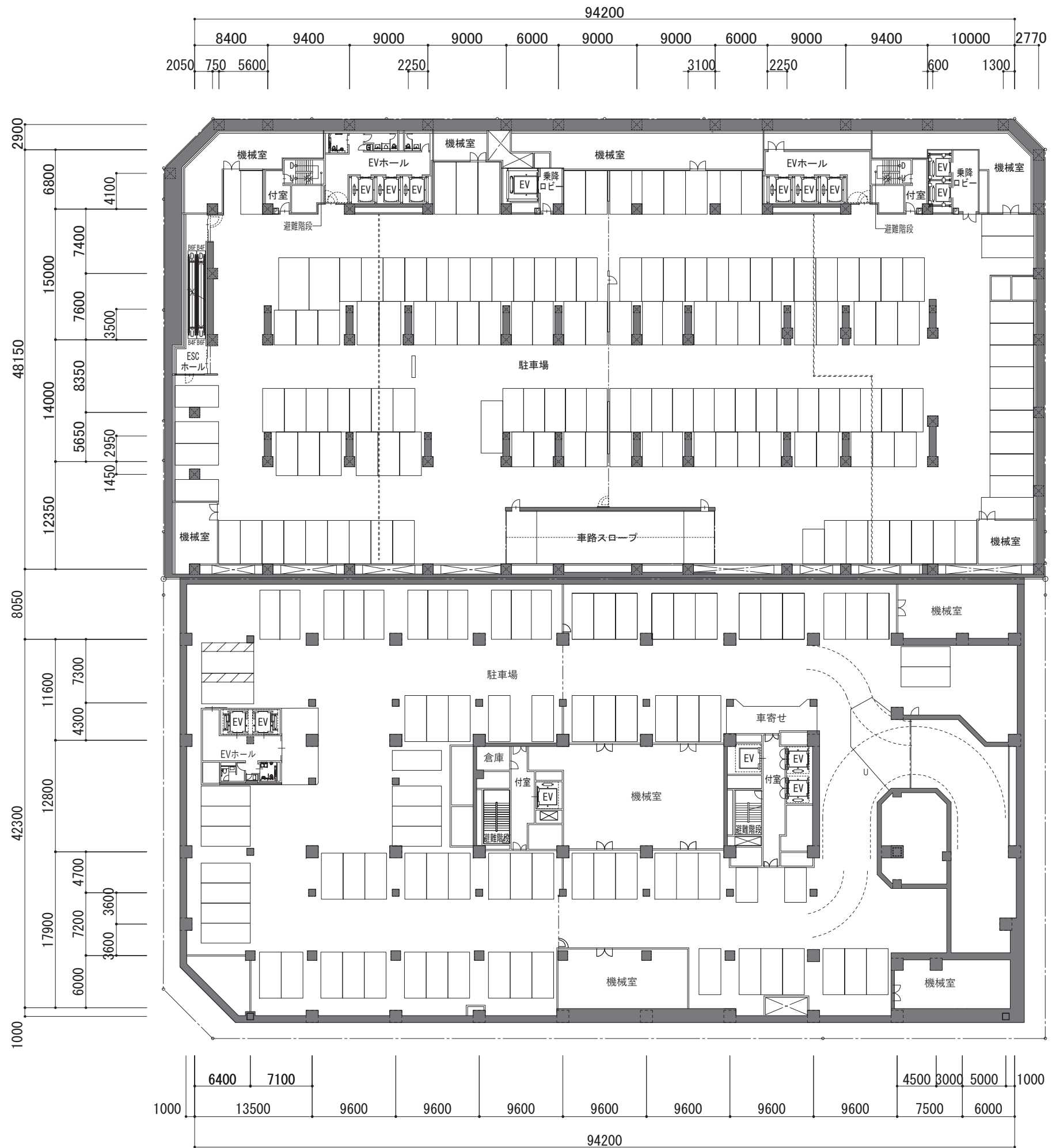


----- 敷地境界線

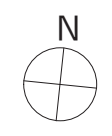
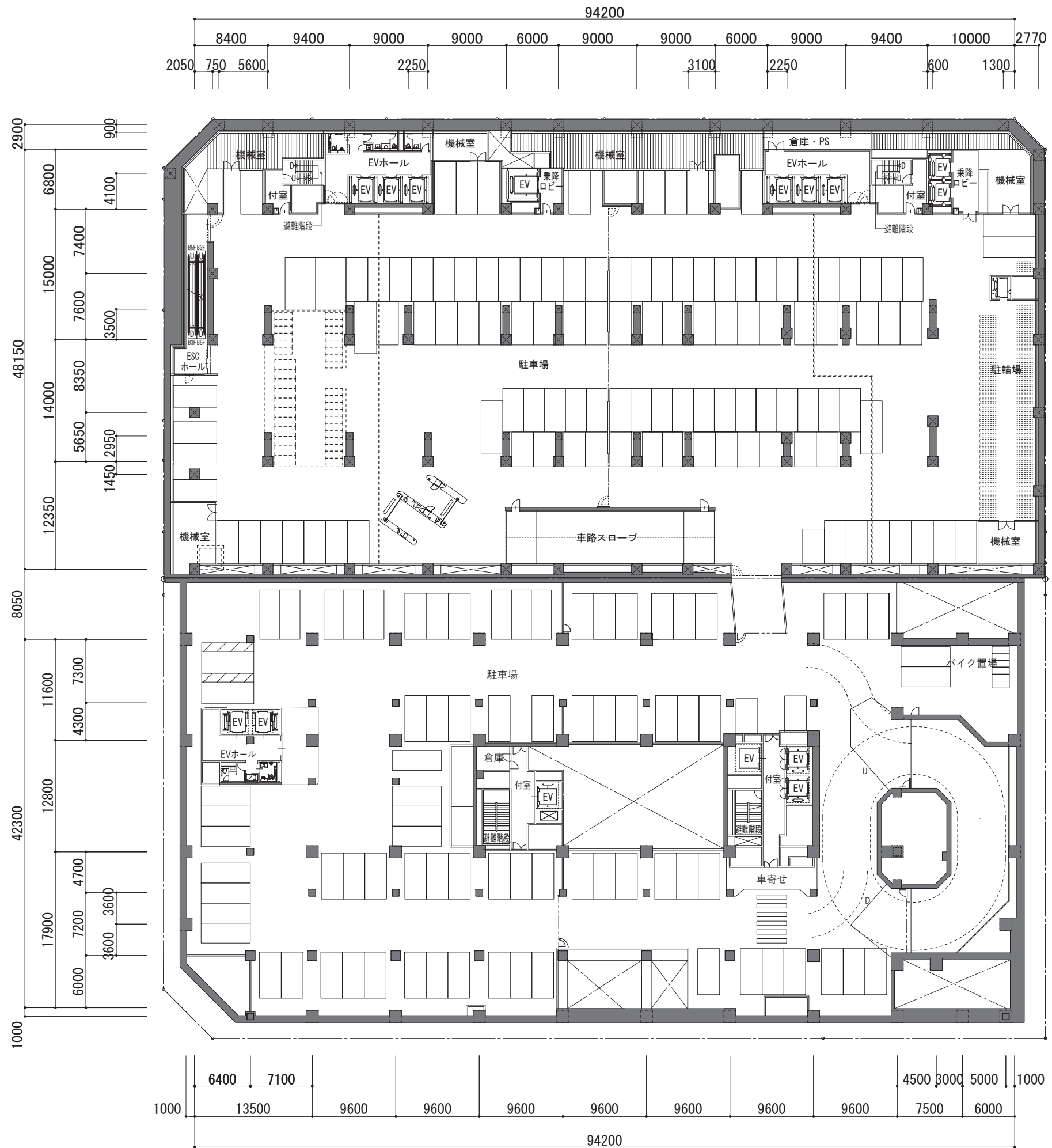


----- 敷地境界線

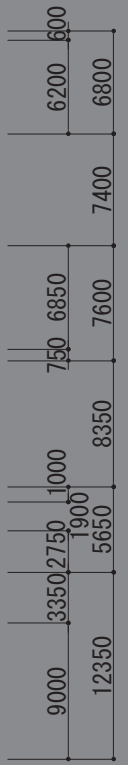
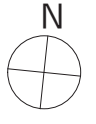
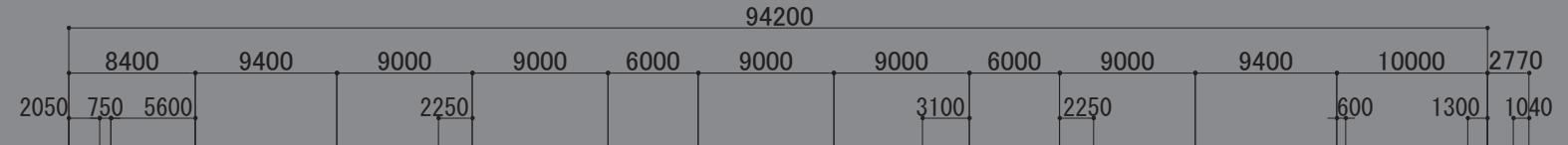
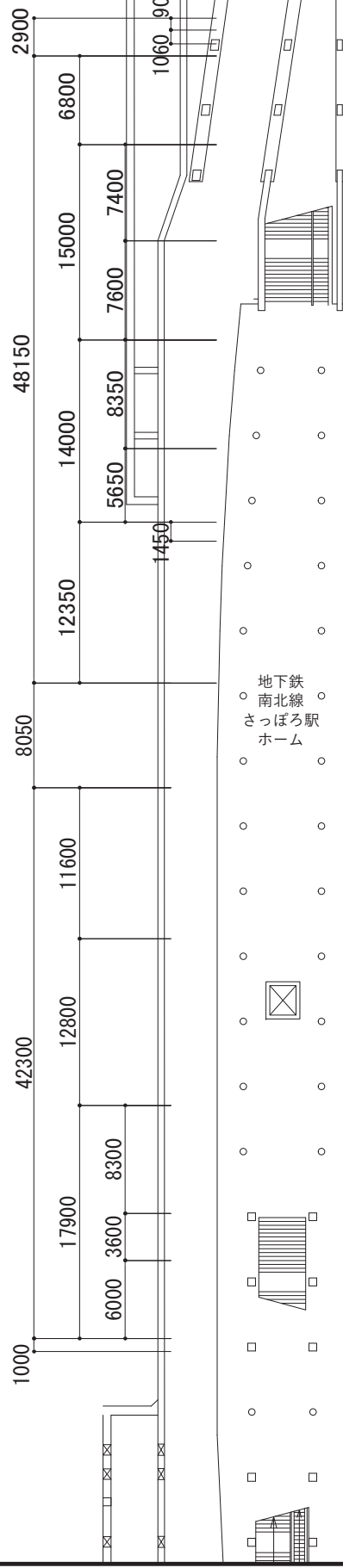




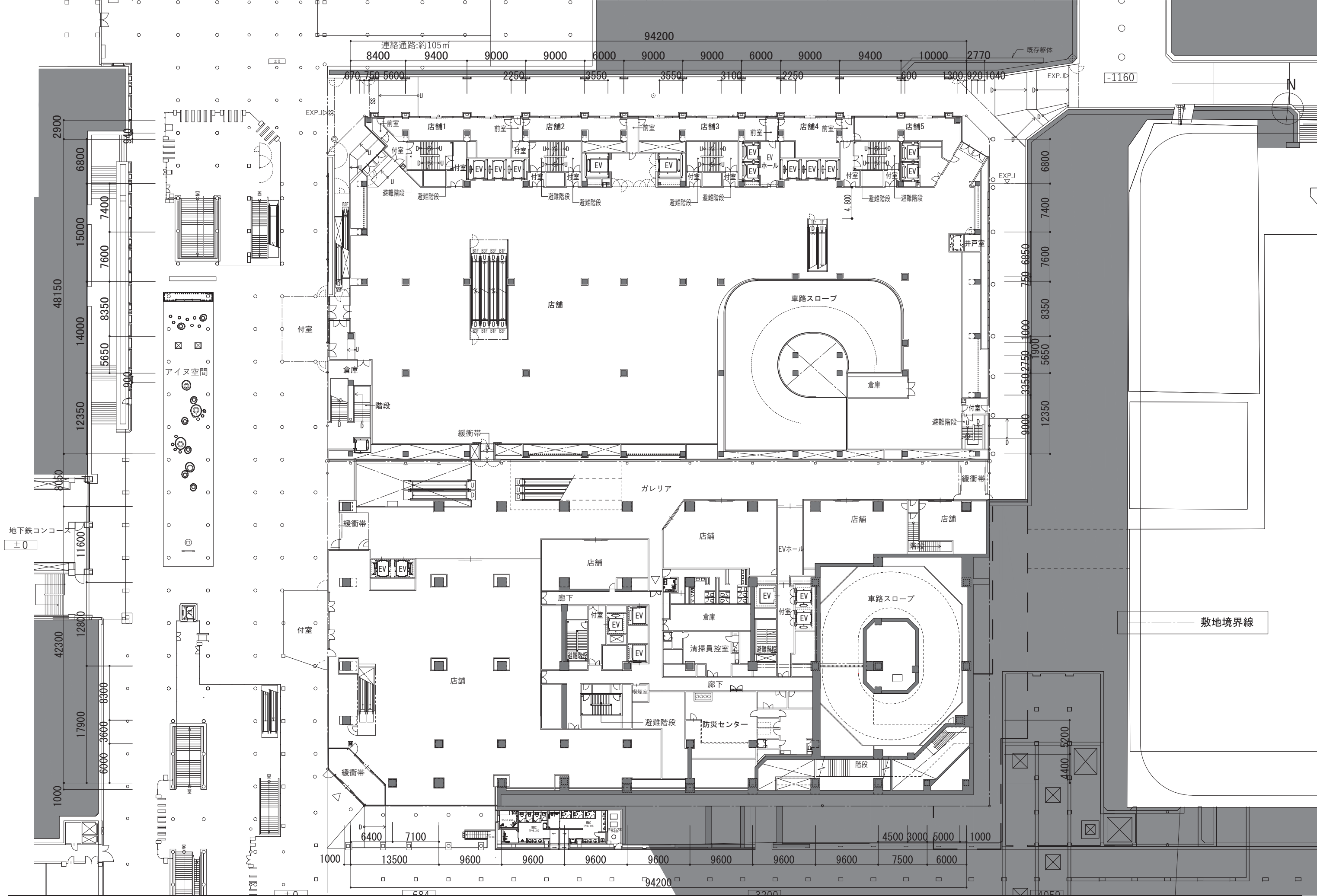
----- 敷地境界線



--- 敷地境界線



敷地境界線



地下鉄コンコ
±0

PROJECT TITLE

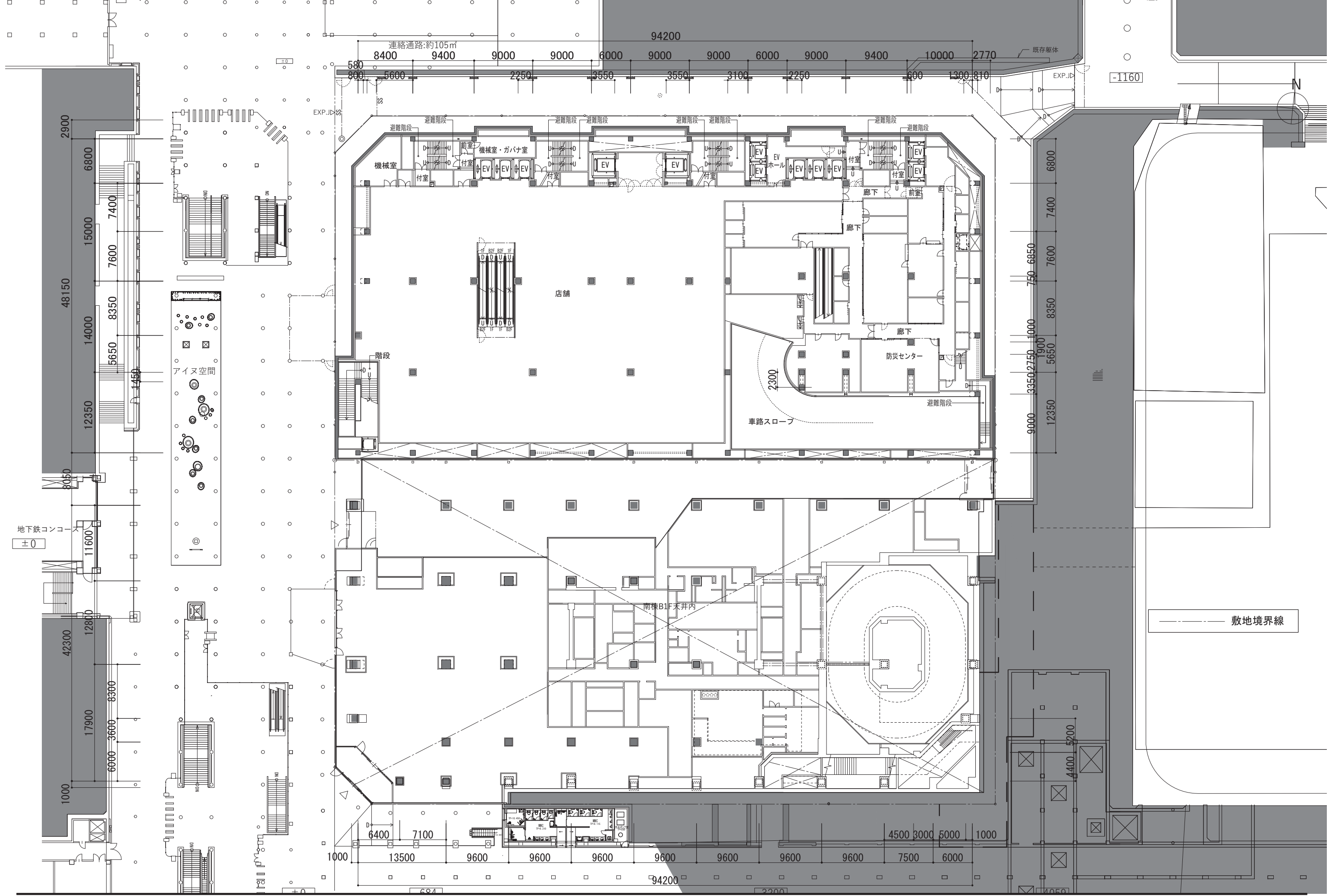
北4西3地区第一種市街地再開発事業

NAME OF DRAWING

北地下2階 南地下1階下部平面図

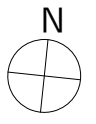
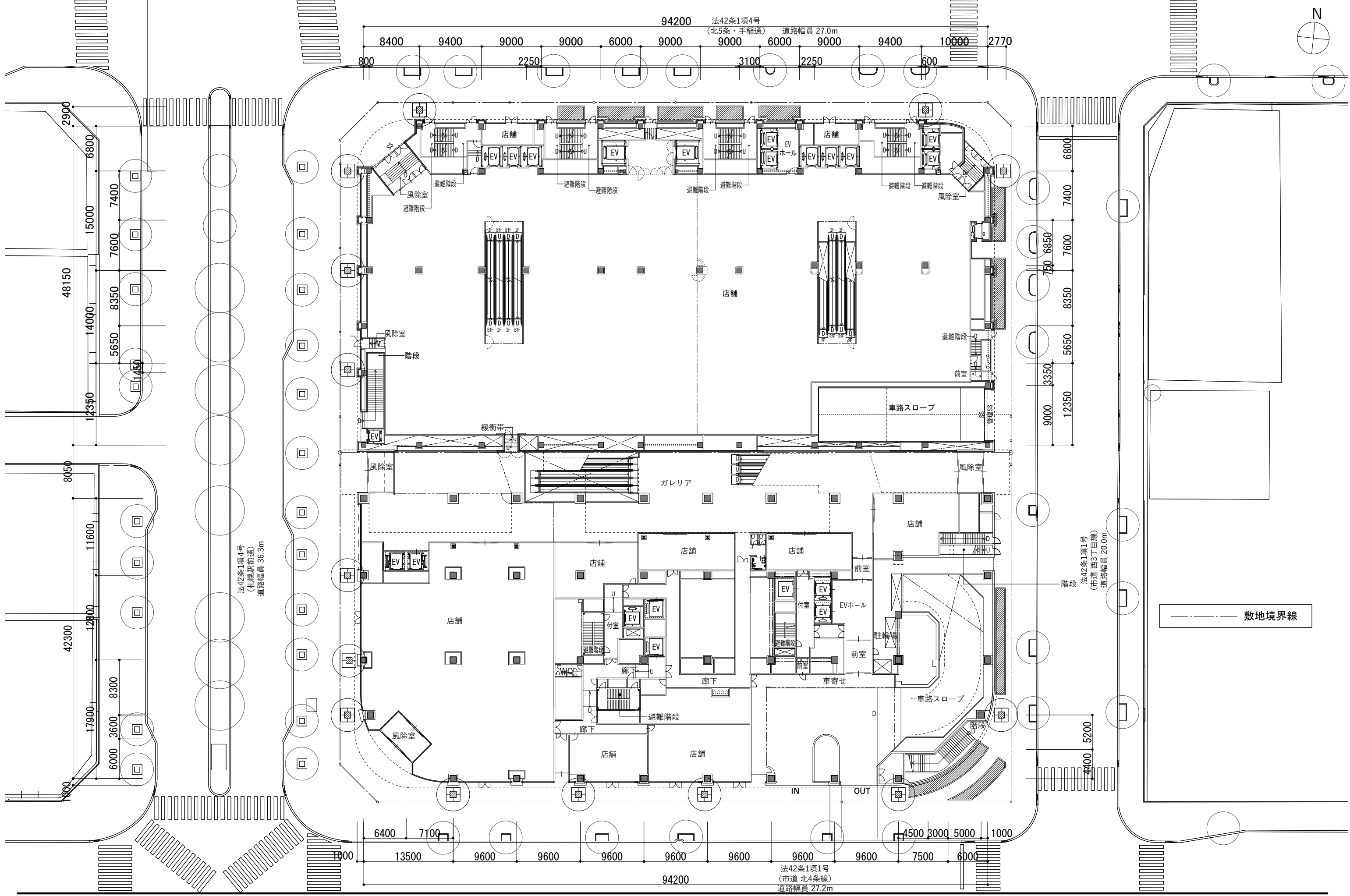
SCALE

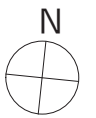
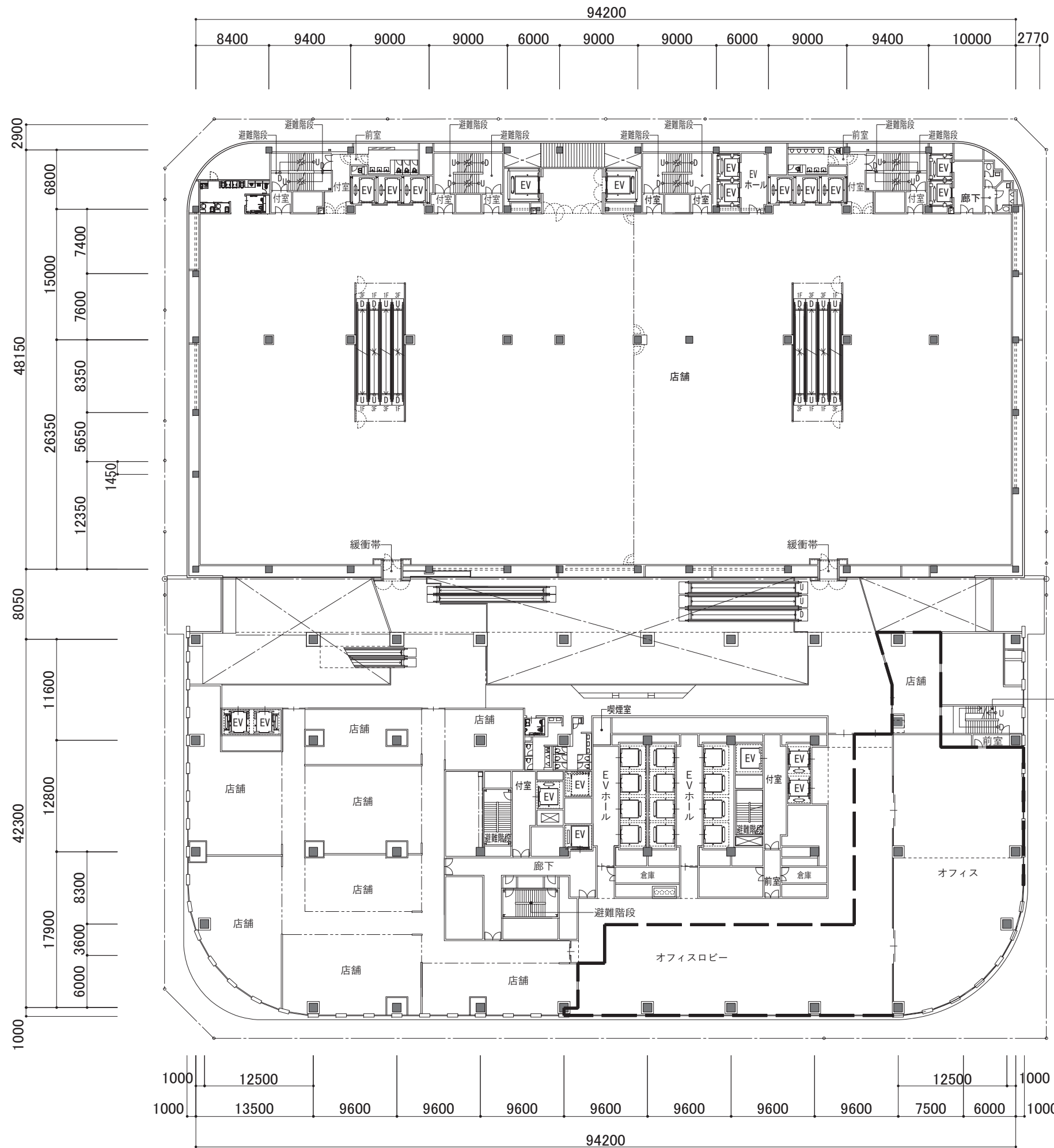
1:500



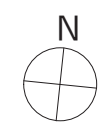
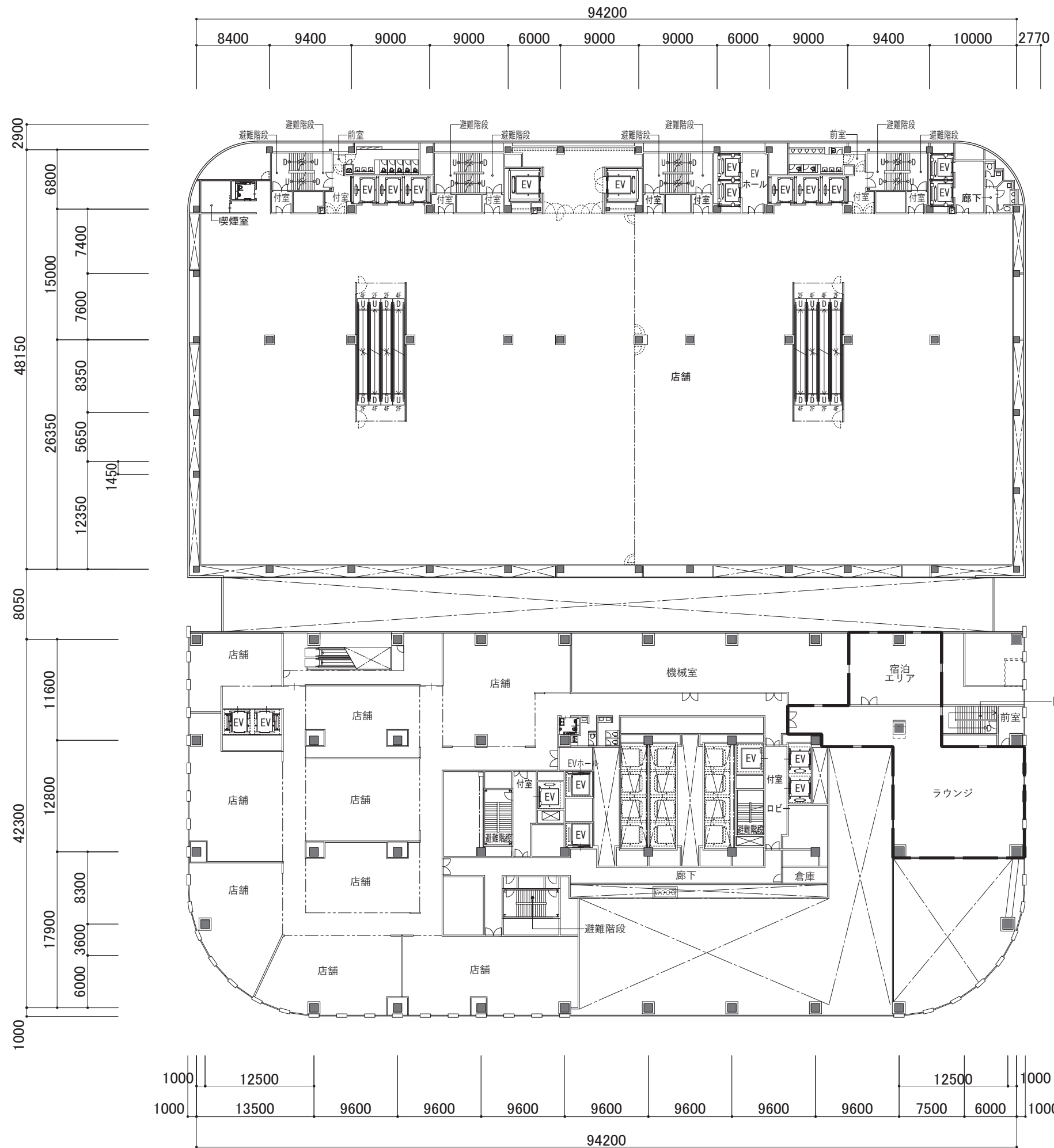
地下鉄コンコ
±0

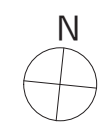
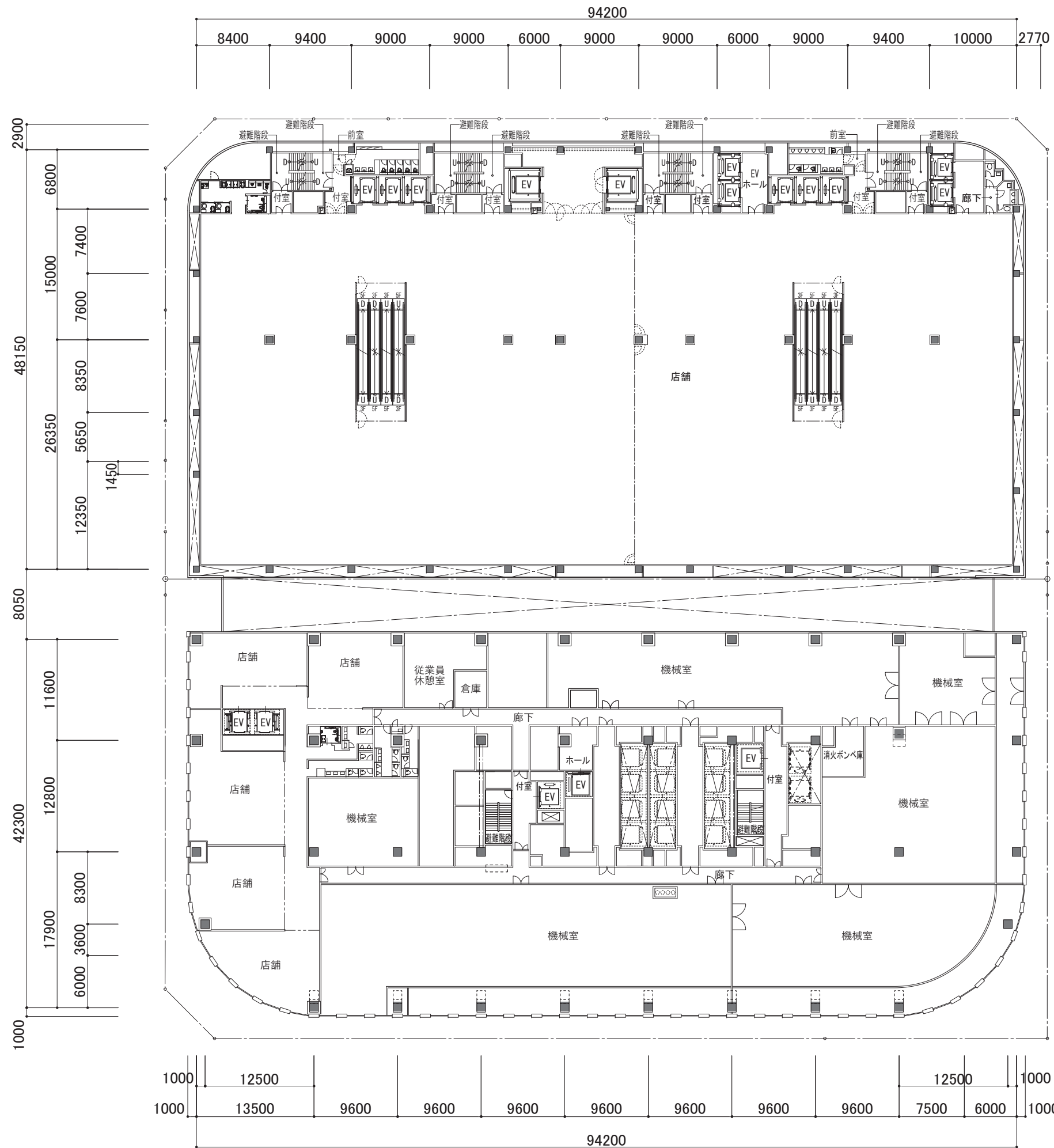
敷地境界線



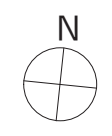
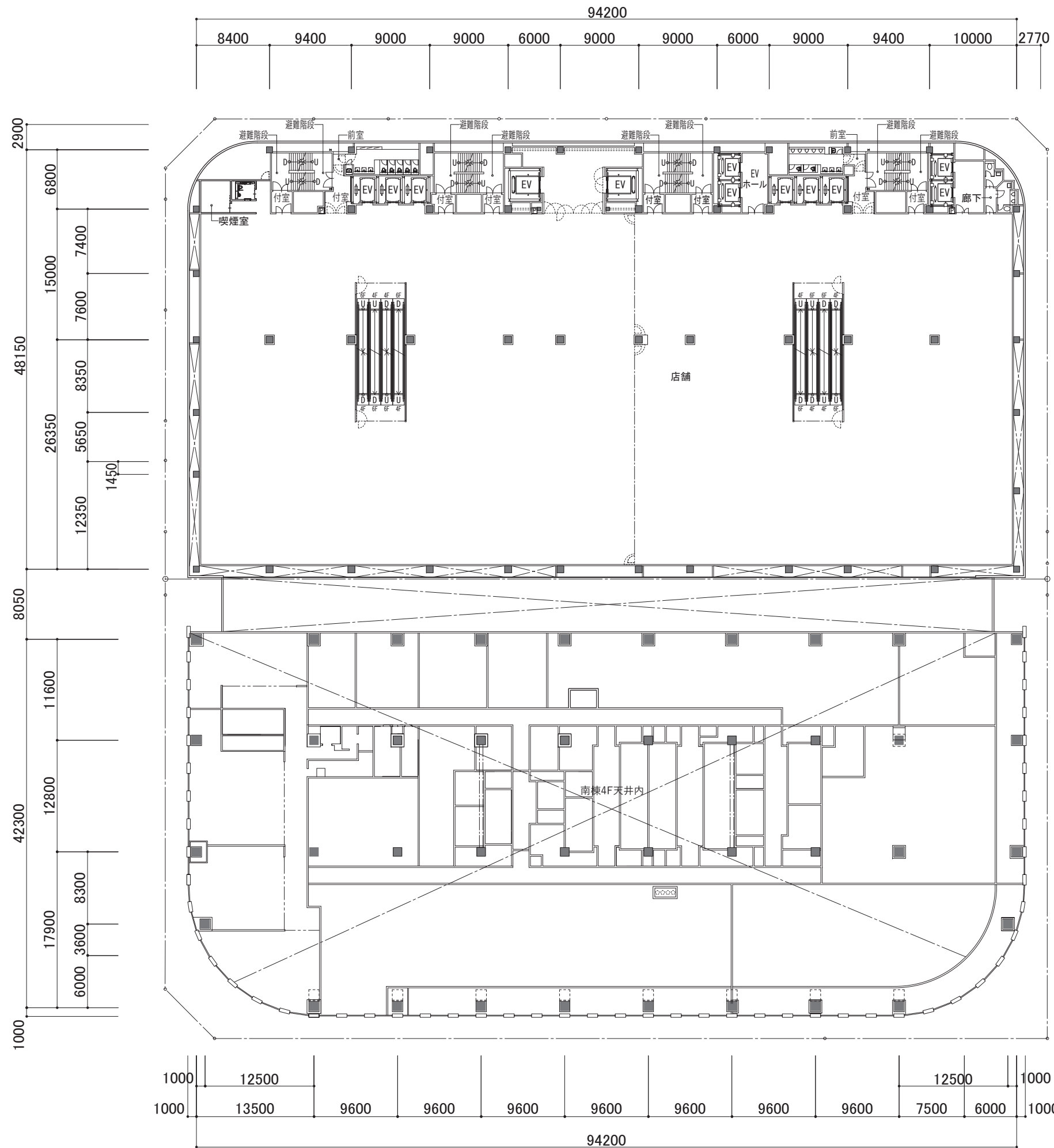


- - - 宿泊滞在範囲を示す
 - - - 敷地境界線

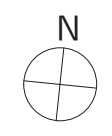
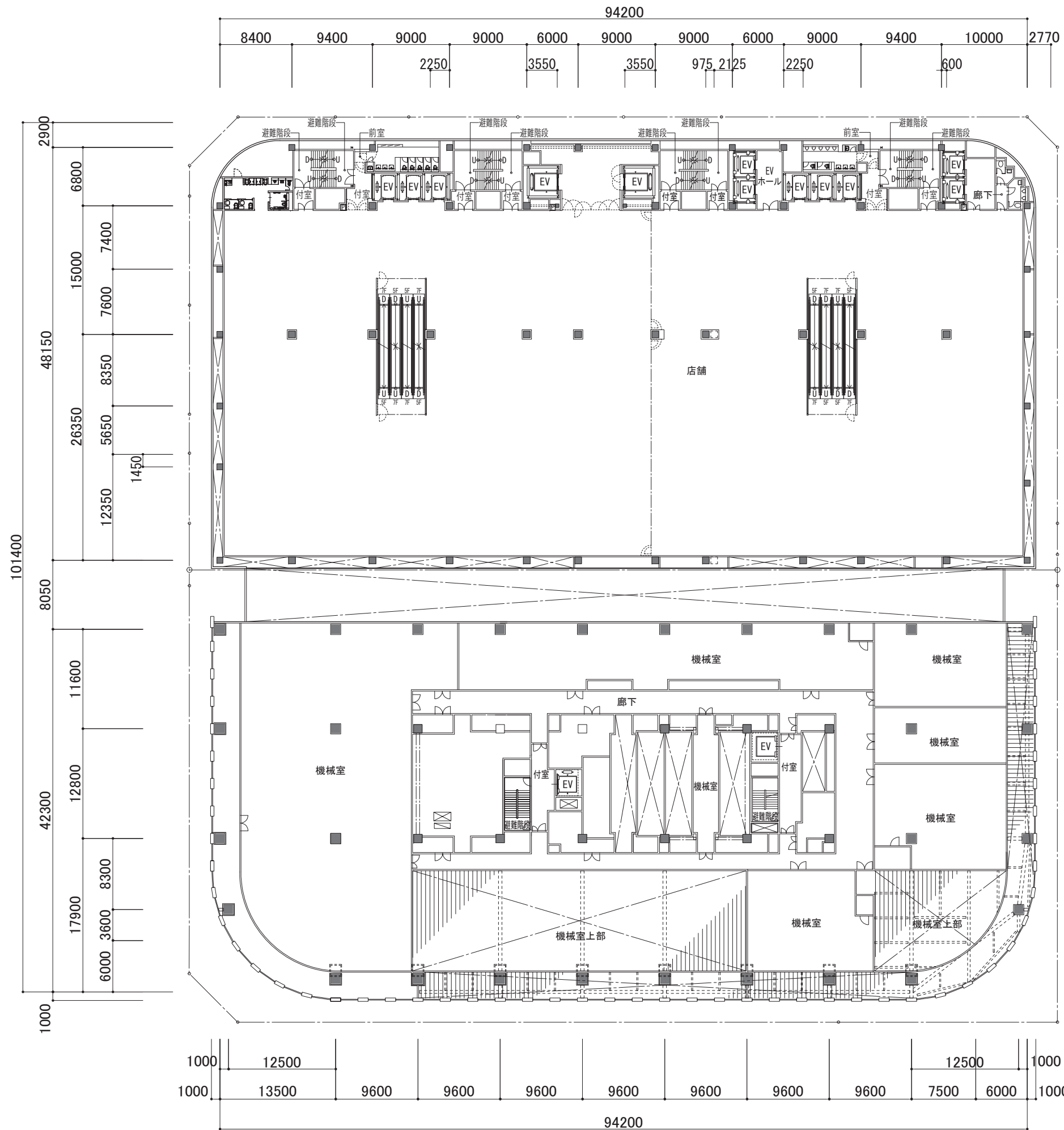


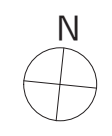
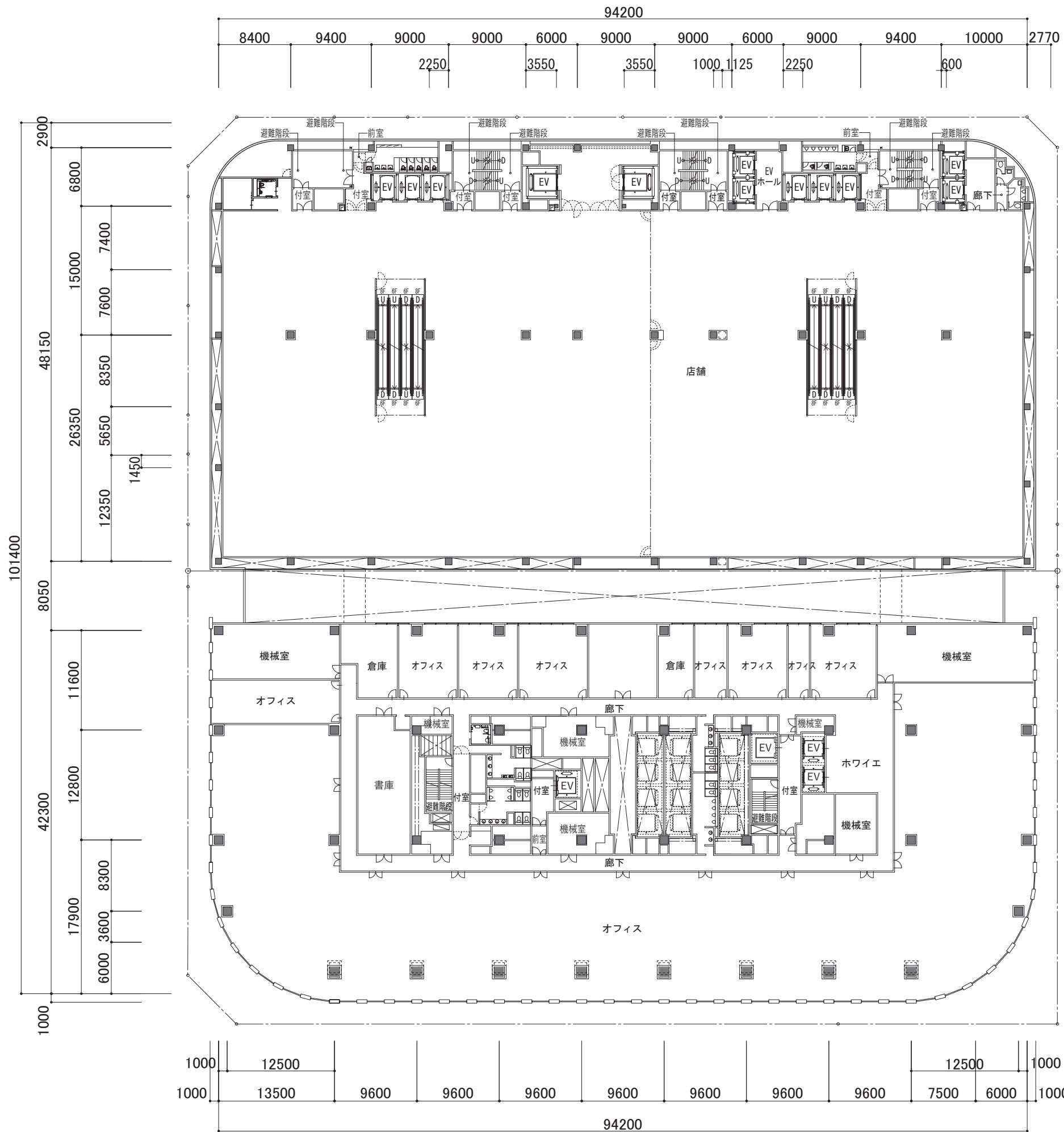


--- 敷地境界線

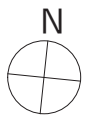
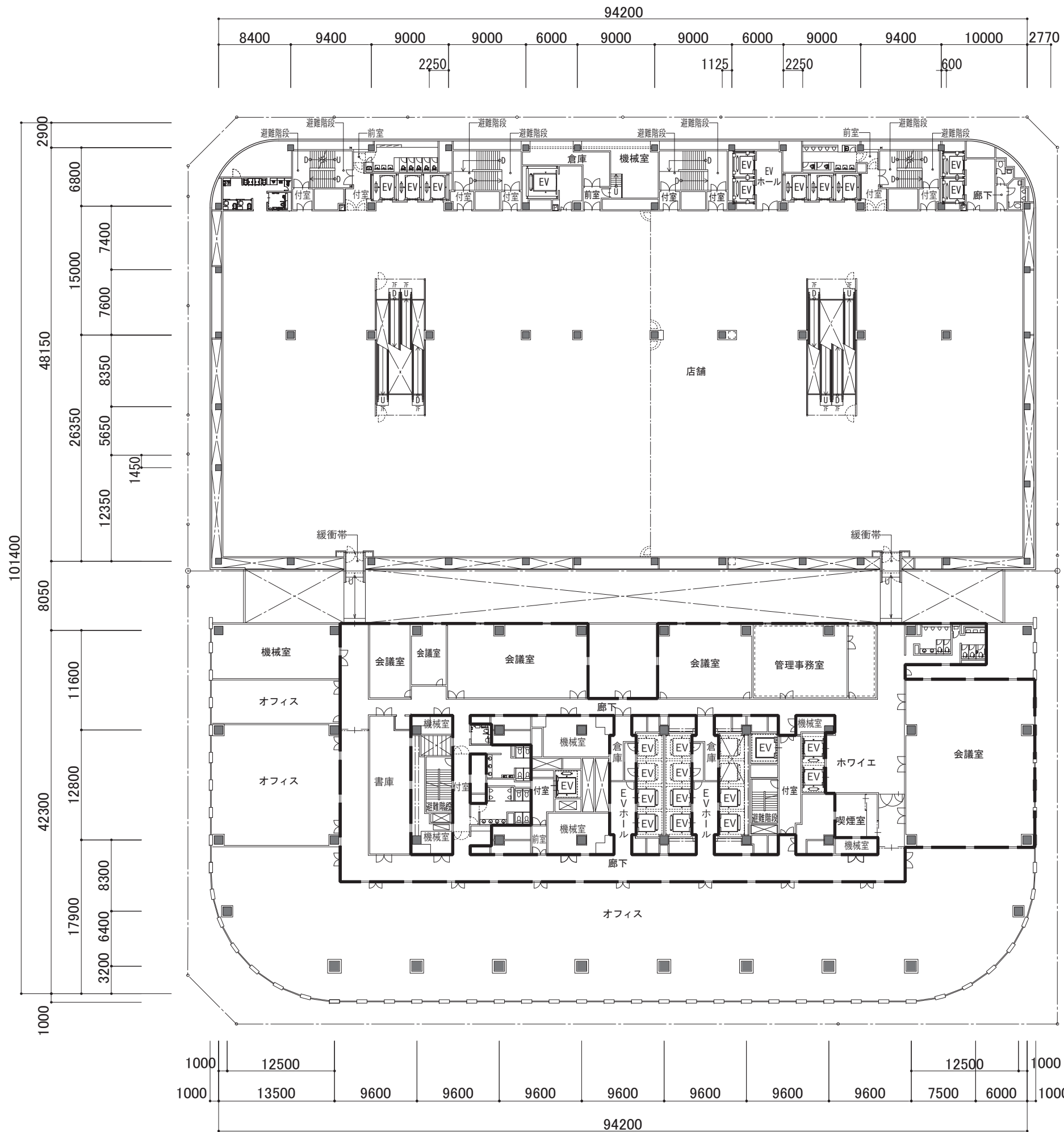


— — — — — 敷地境界線

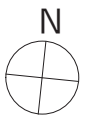
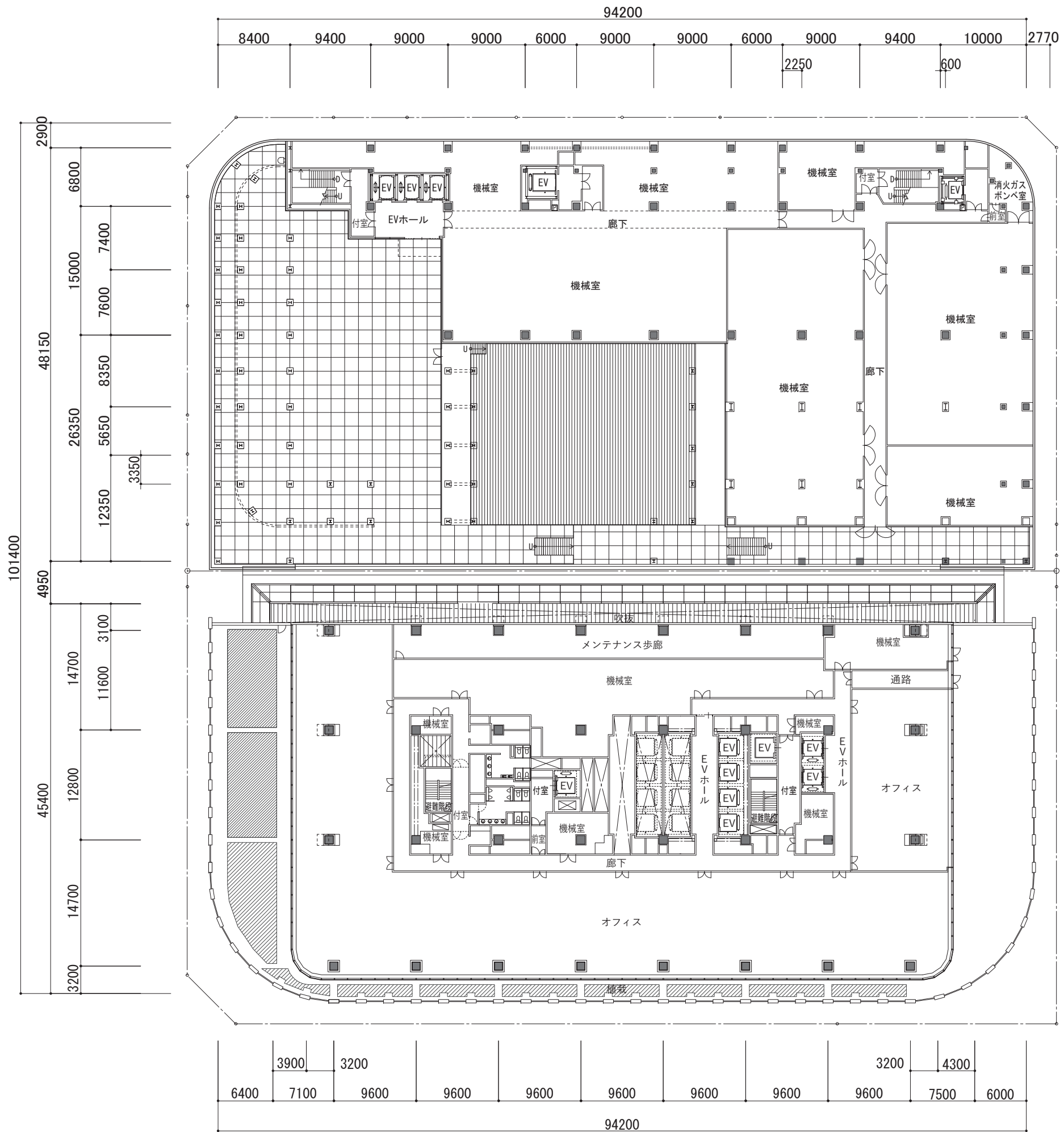




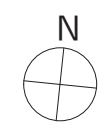
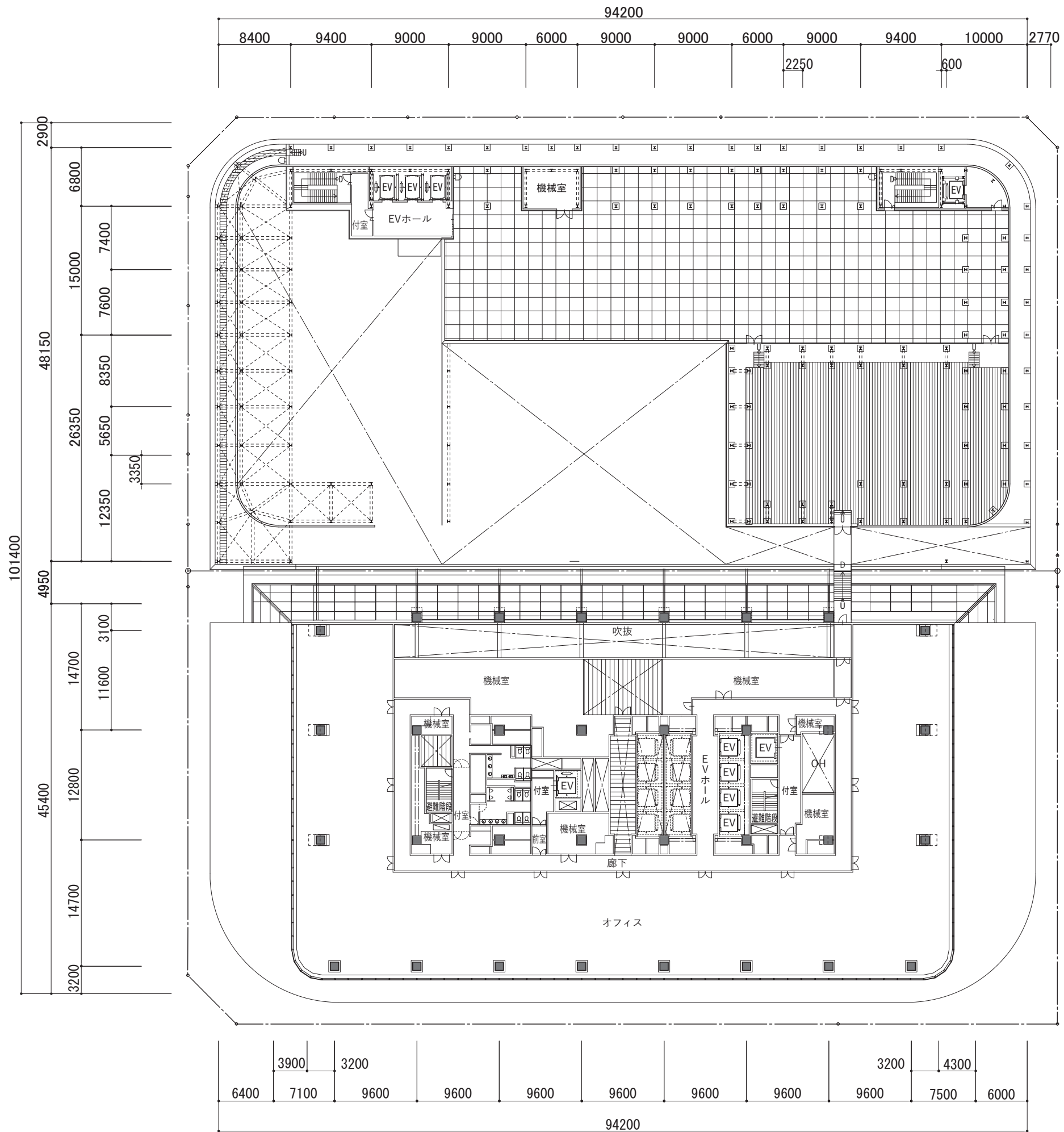
----- 敷地境界線



- - - 宿泊滞在範囲を示す
 - - - 敷地境界線



--- 敷地境界線



--- 敷地境界線

PROJECT TITLE

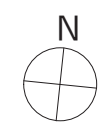
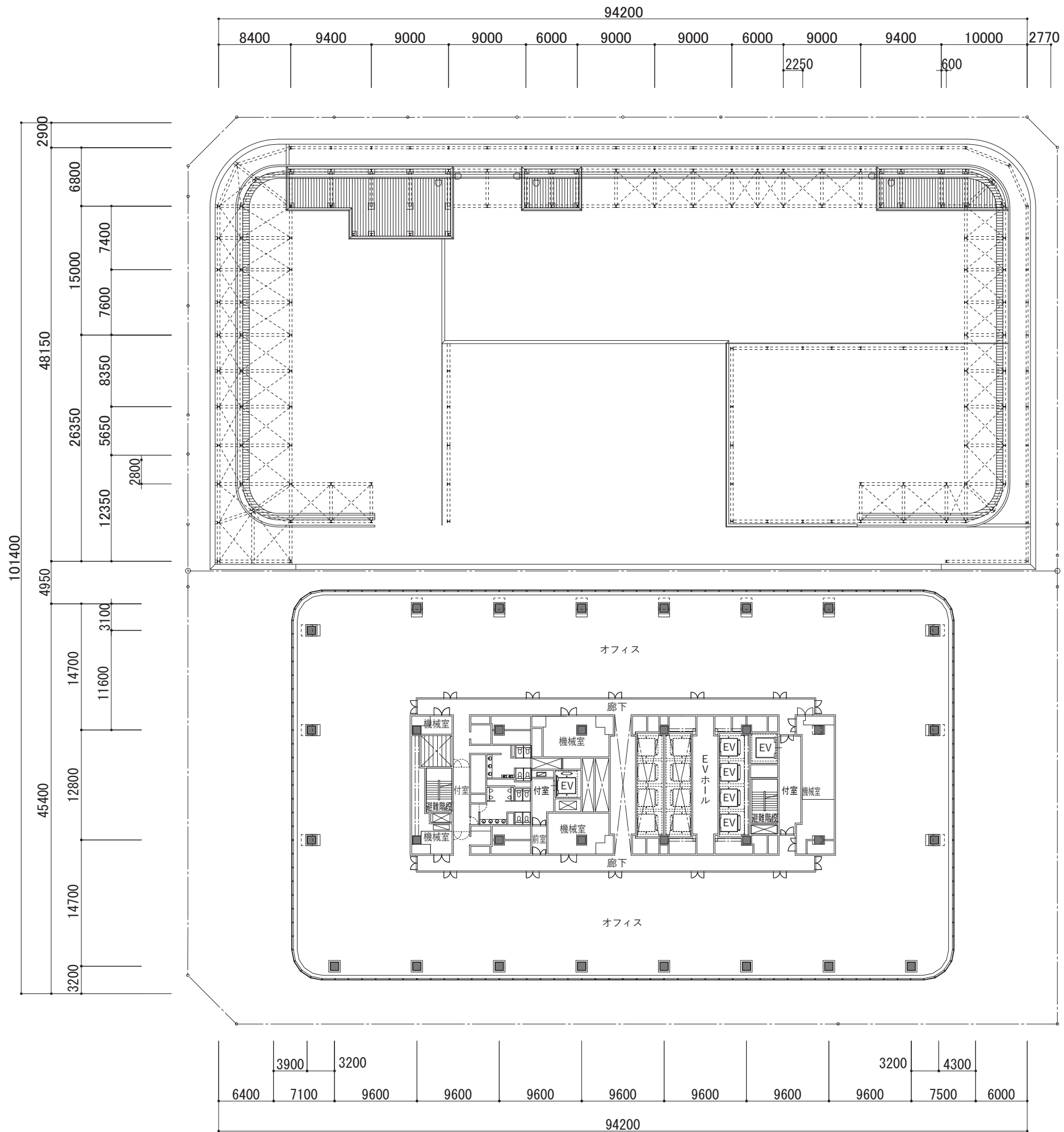
北4西3地区第一種市街地再開発事業

NAME OF DRAWING

北10階 南9階平面図

SCALE

1:500



--- 敷地境界線

PROJECT TITLE

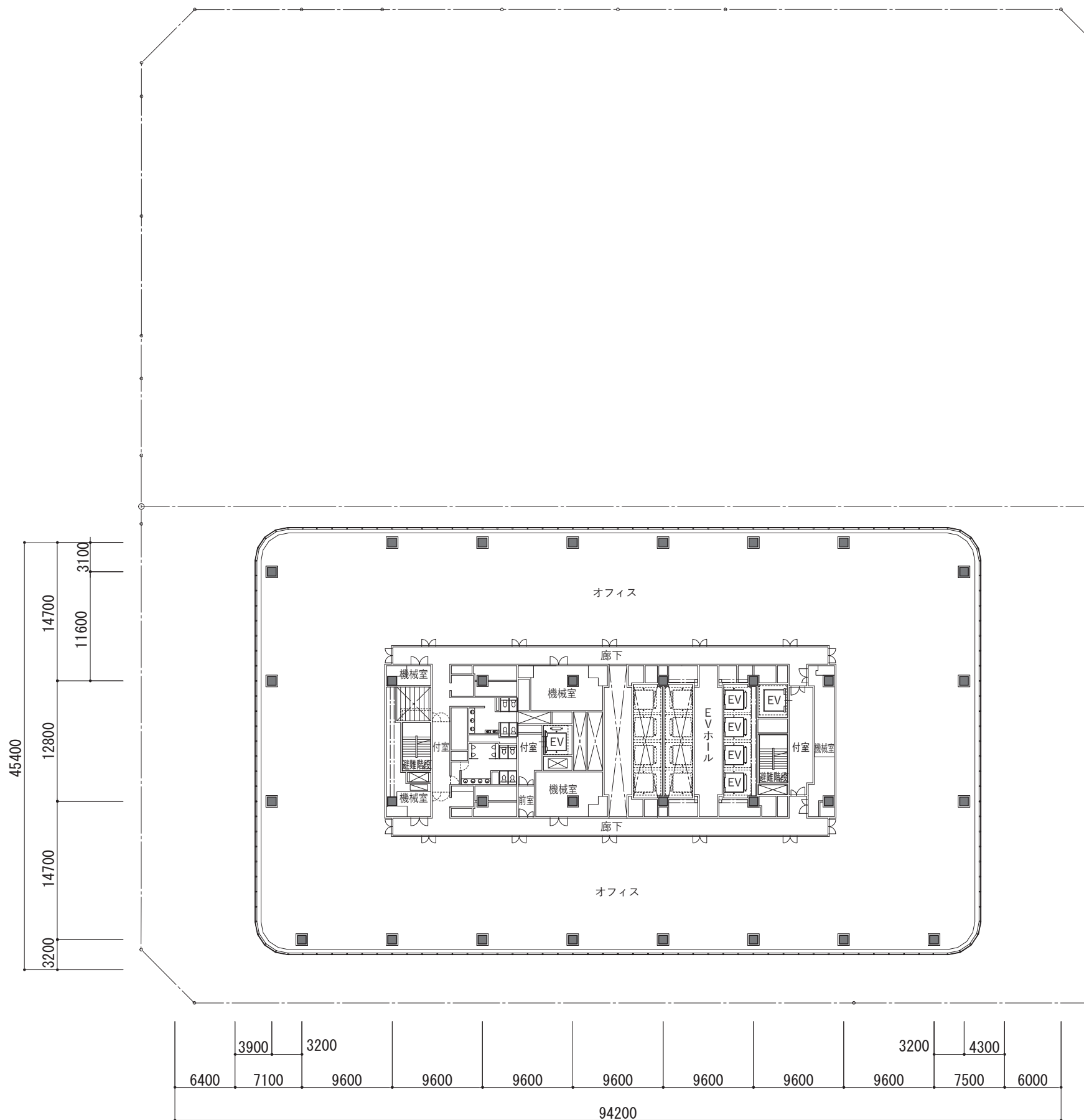
北4西3地区第一種市街地再開発事業

NAME OF DRAWING

南10階平面図

SCALE

1:500



敷地境界線

PROJECT TITLE

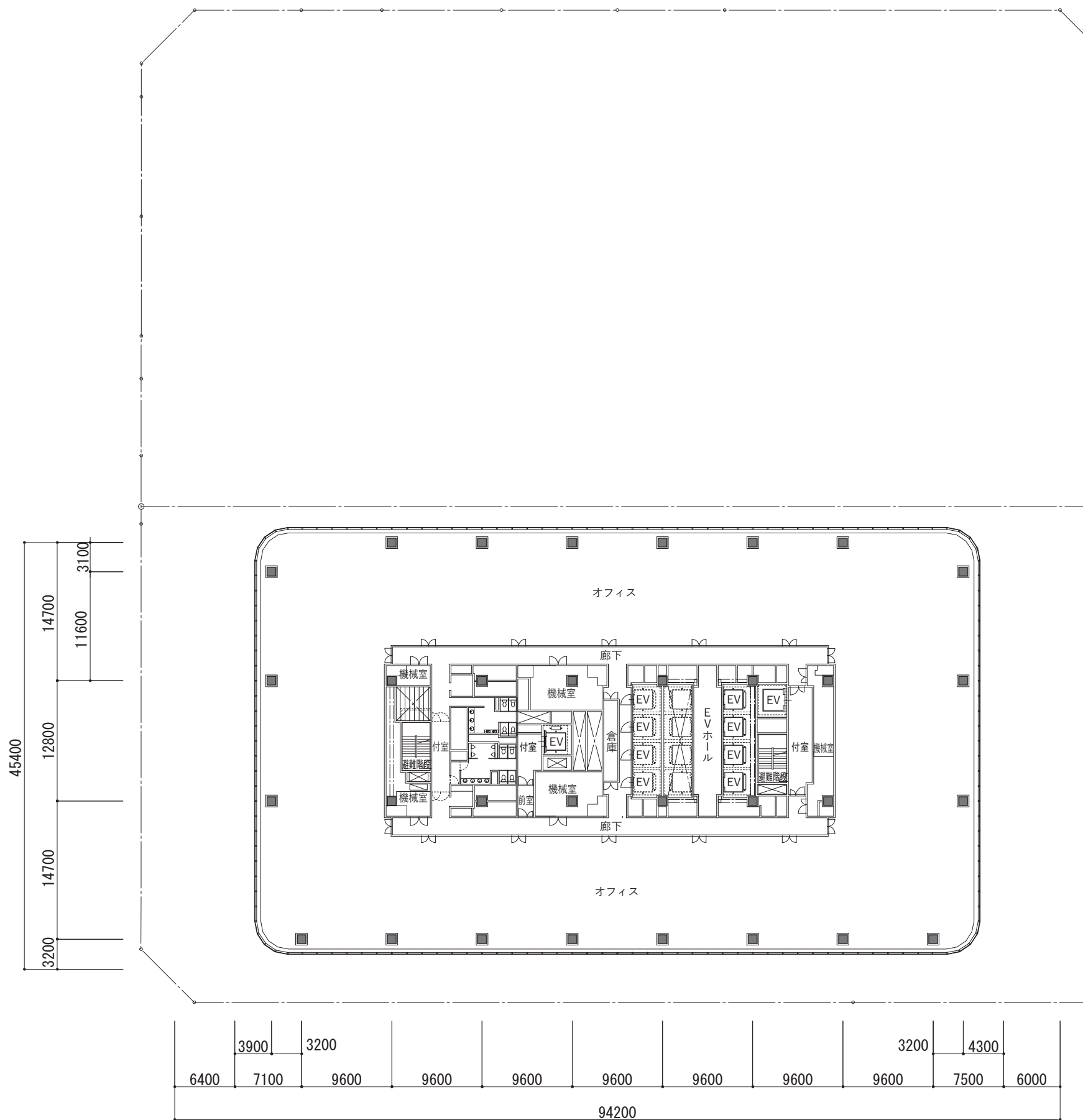
北4西3地区第一種市街地再開発事業

NAME OF DRAWING

11~14階平面図

SCALE

1:500



--- 敷地境界線

PROJECT TITLE

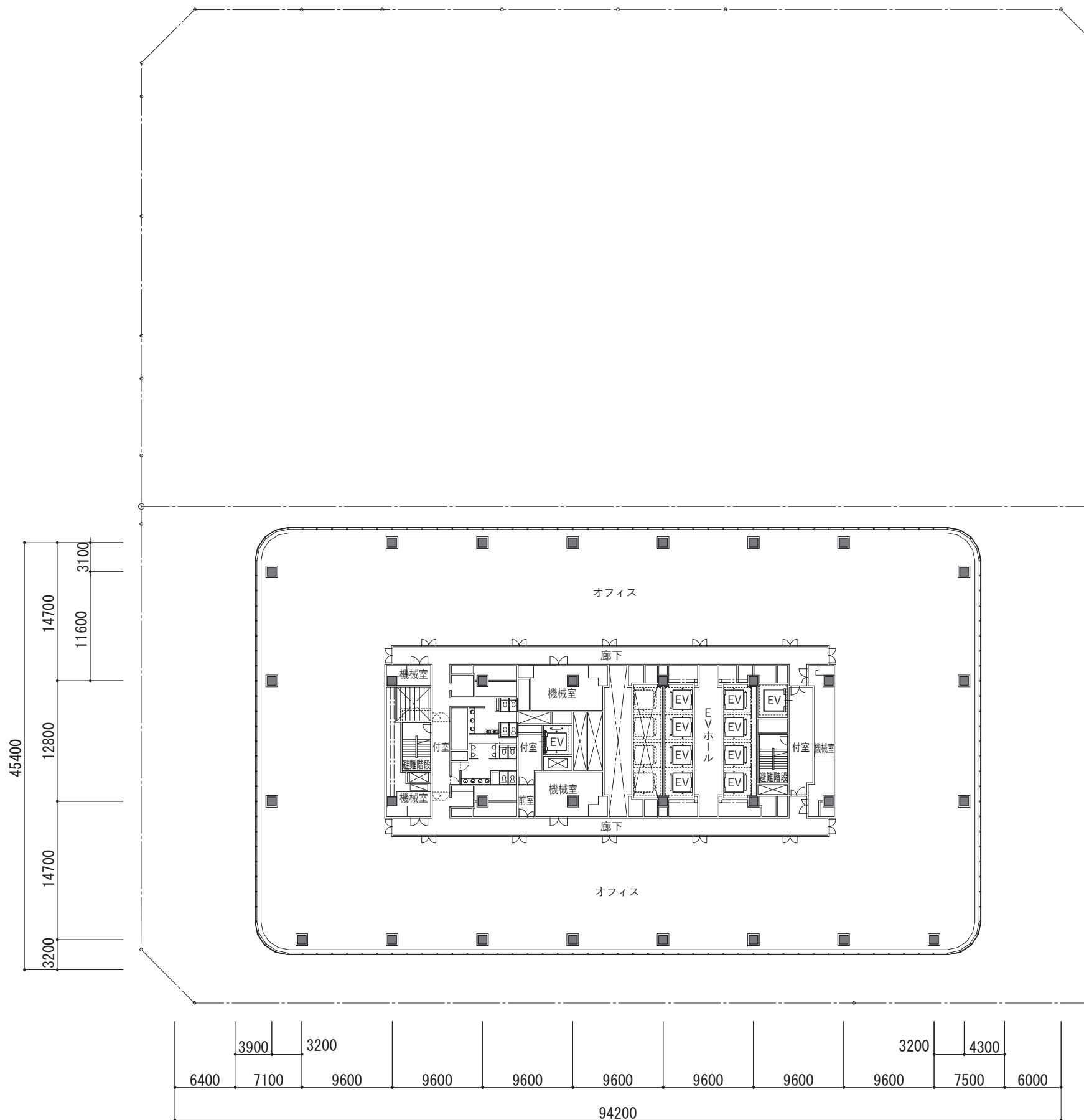
北4西3地区第一種市街地再開発事業

NAME OF DRAWING

15階平面図

SCALE

1:500



敷地境界線

PROJECT TITLE

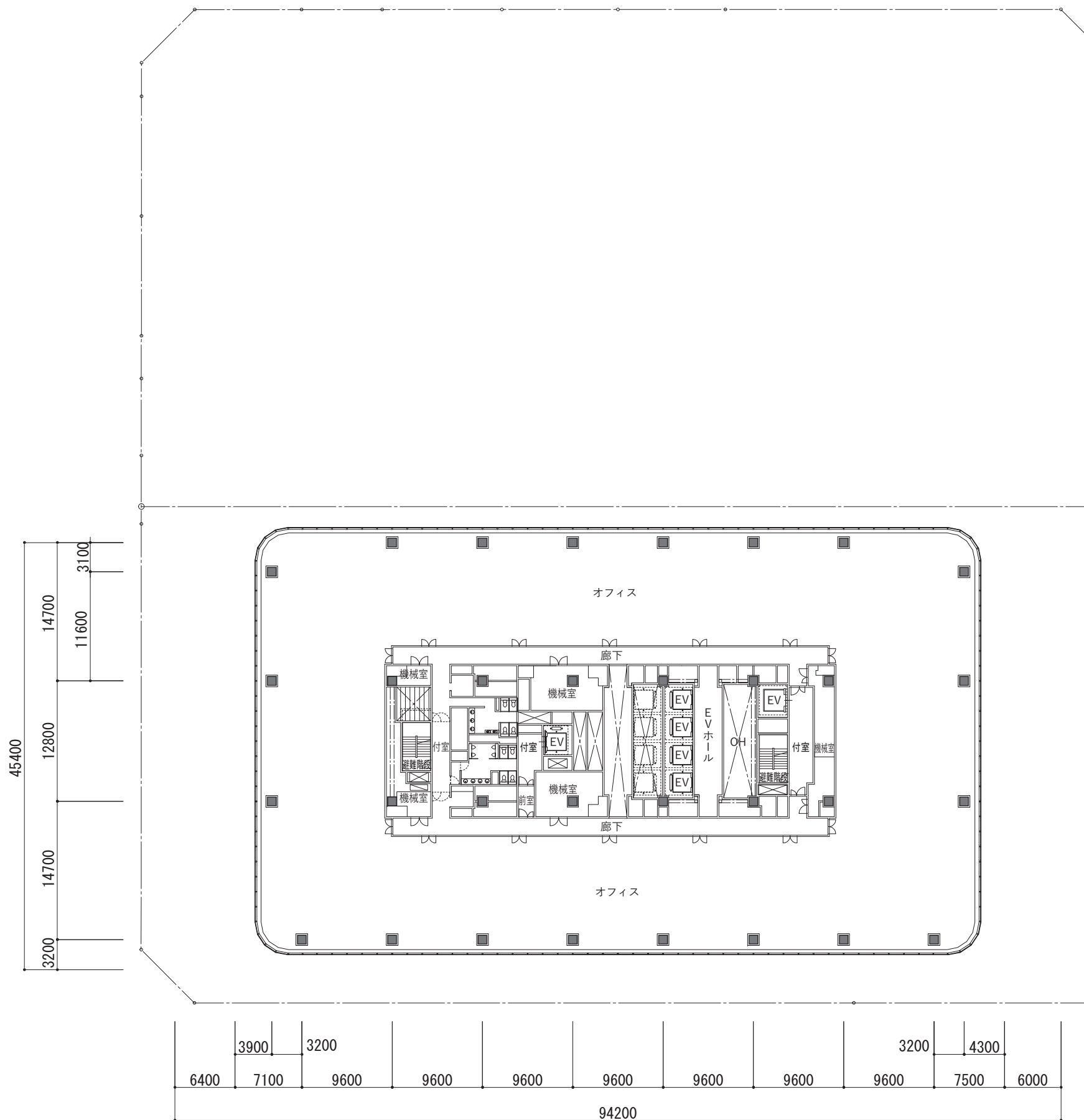
北4西3地区第一種市街地再開発事業

NAME OF DRAWING

16階平面図

SCALE

1:500



PROJECT TITLE

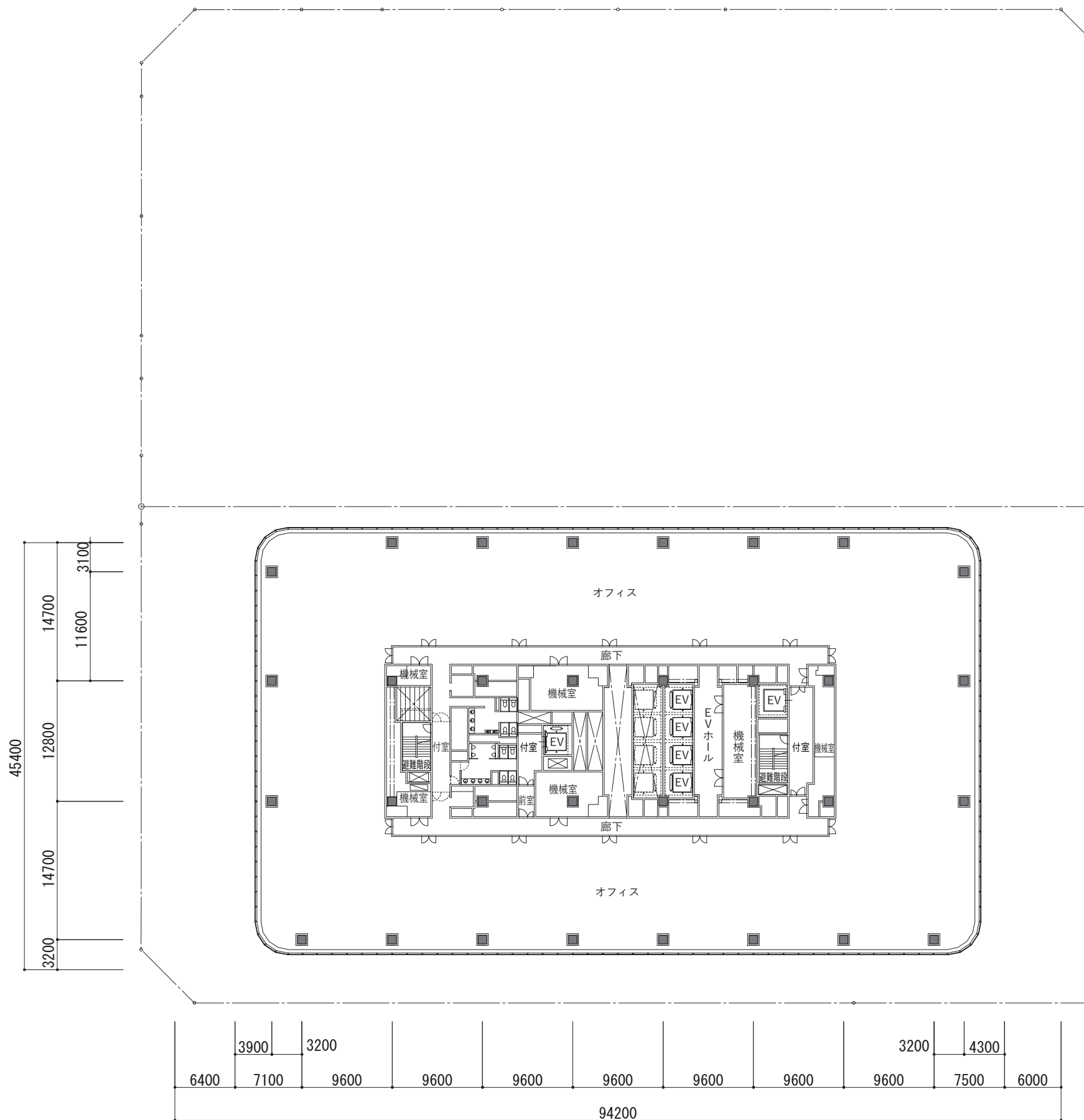
北4西3地区第一種市街地再開発事業

NAME OF DRAWING

17階平面図

SCALE

1:500



PROJECT TITLE

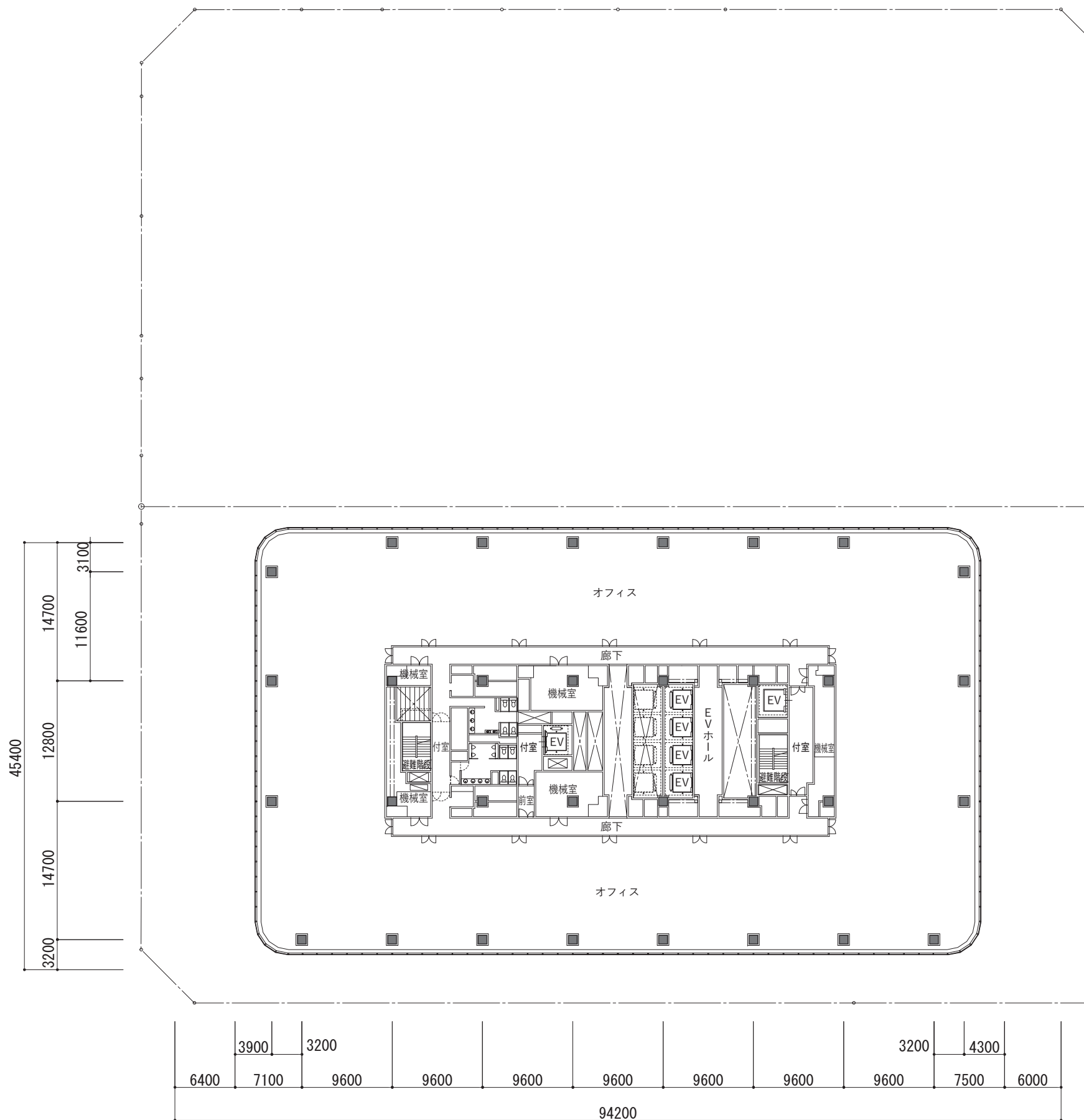
北4西3地区第一種市街地再開発事業

NAME OF DRAWING

18~19階平面図

SCALE

1:500



PROJECT TITLE

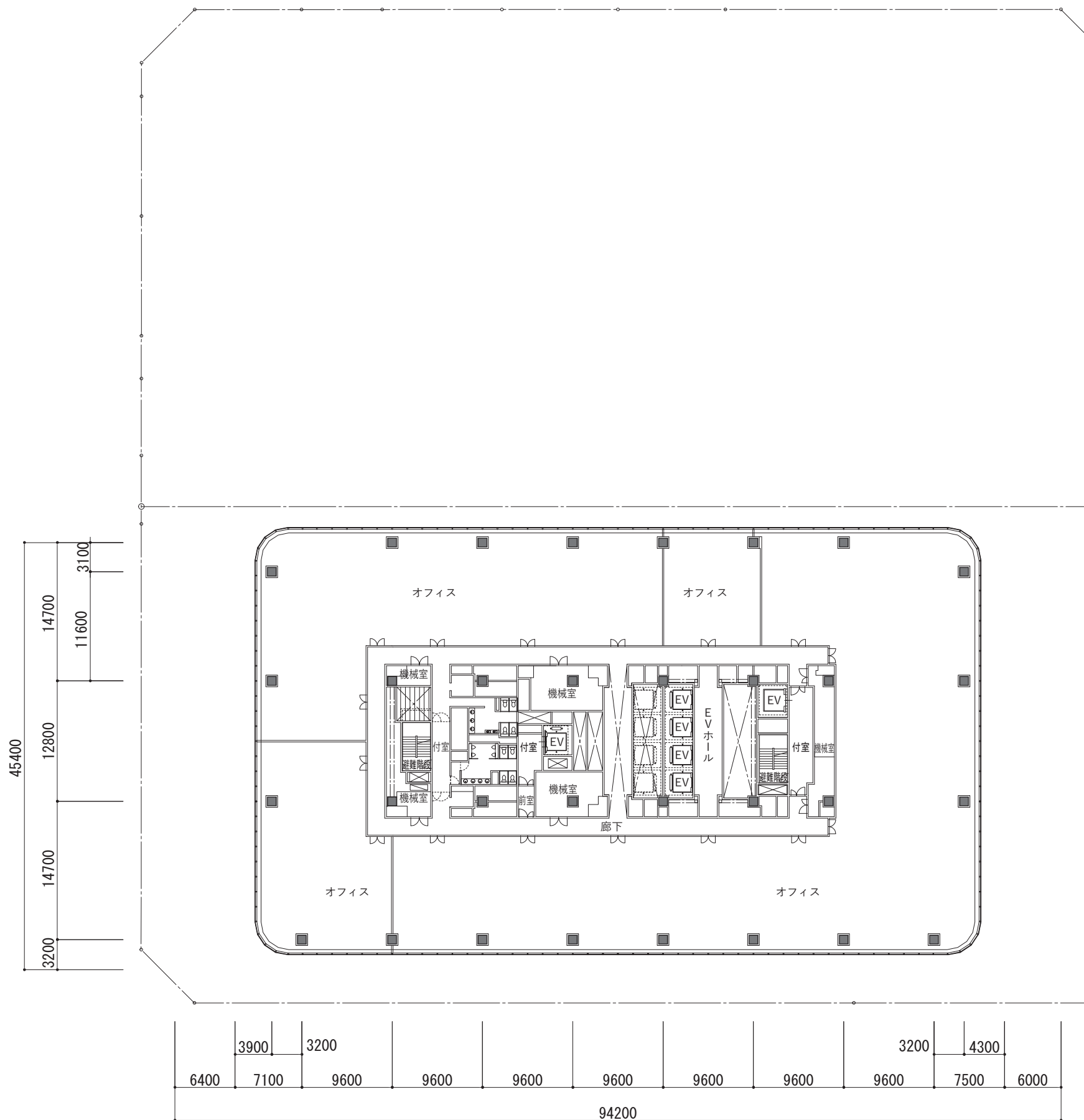
北4西3地区第一種市街地再開発事業

NAME OF DRAWING

20~22階平面図

SCALE

1:500



敷地境界線

PROJECT TITLE

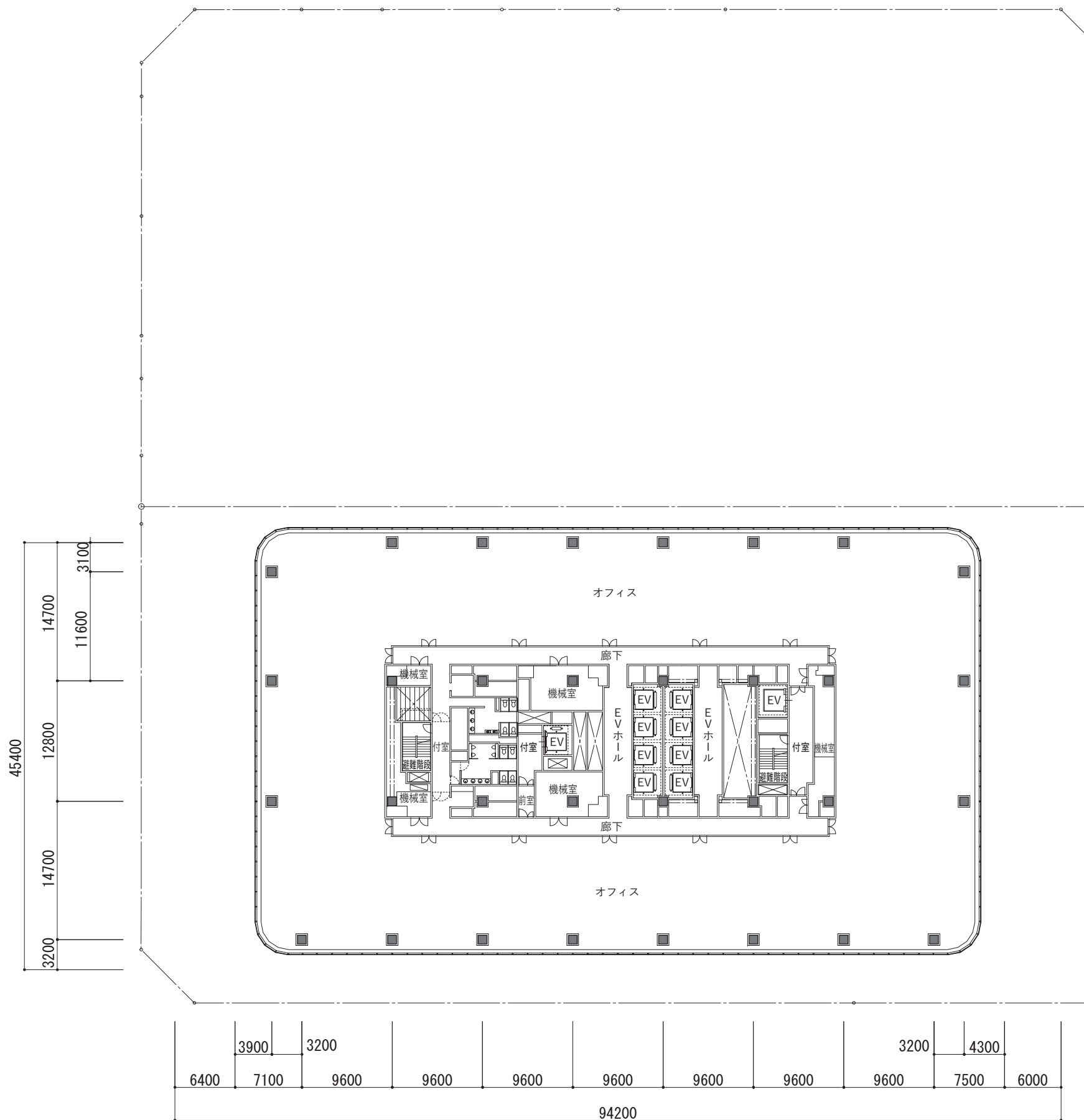
北4西3地区第一種市街地再開発事業

NAME OF DRAWING

23階平面図

SCALE

1:500



— · — · — 敷地境界線

PROJECT TITLE

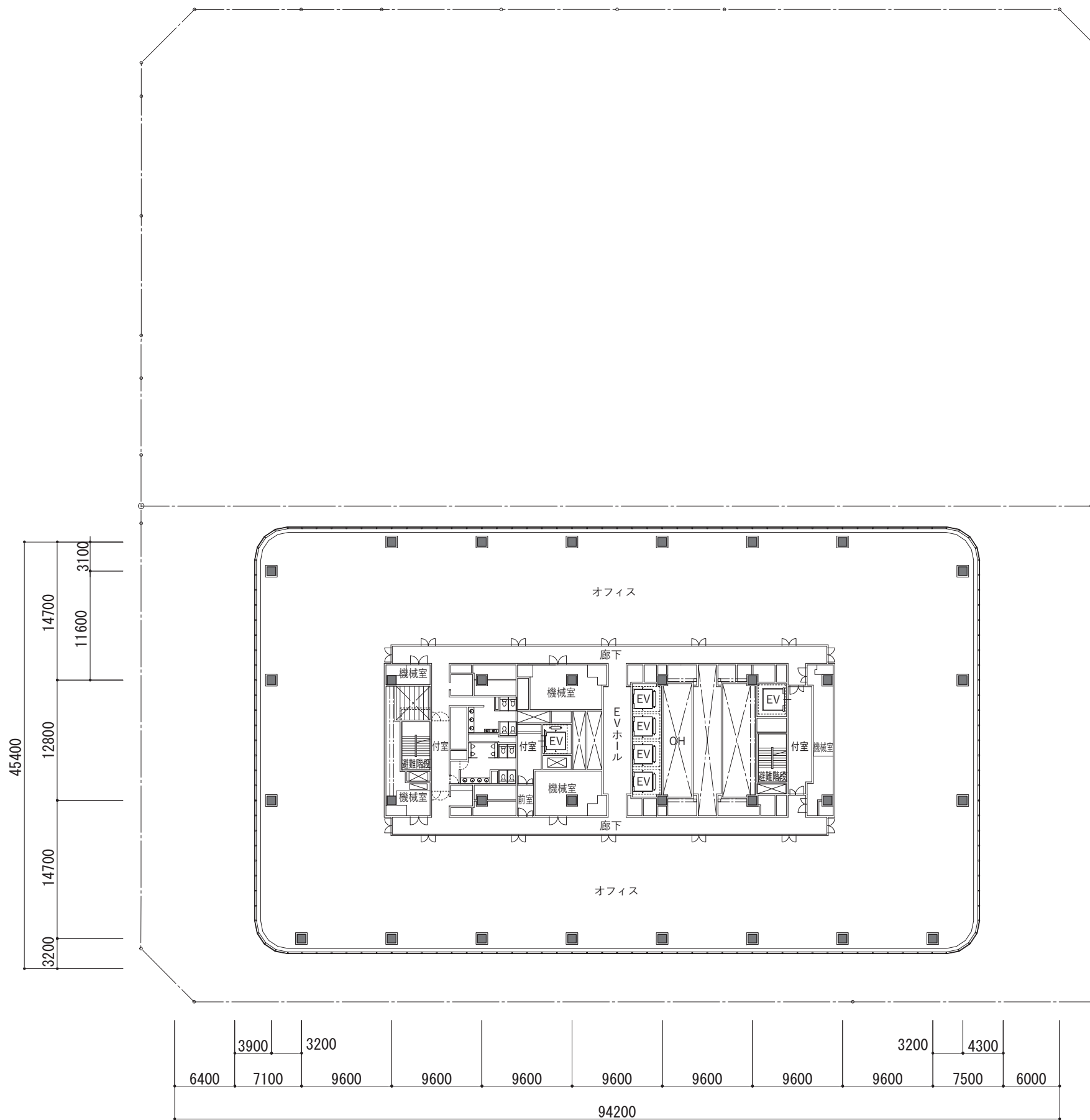
北4西3地区第一種市街地再開発事業

NAME OF DRAWING

24階平面図

SCALE

1:500



PROJECT TITLE

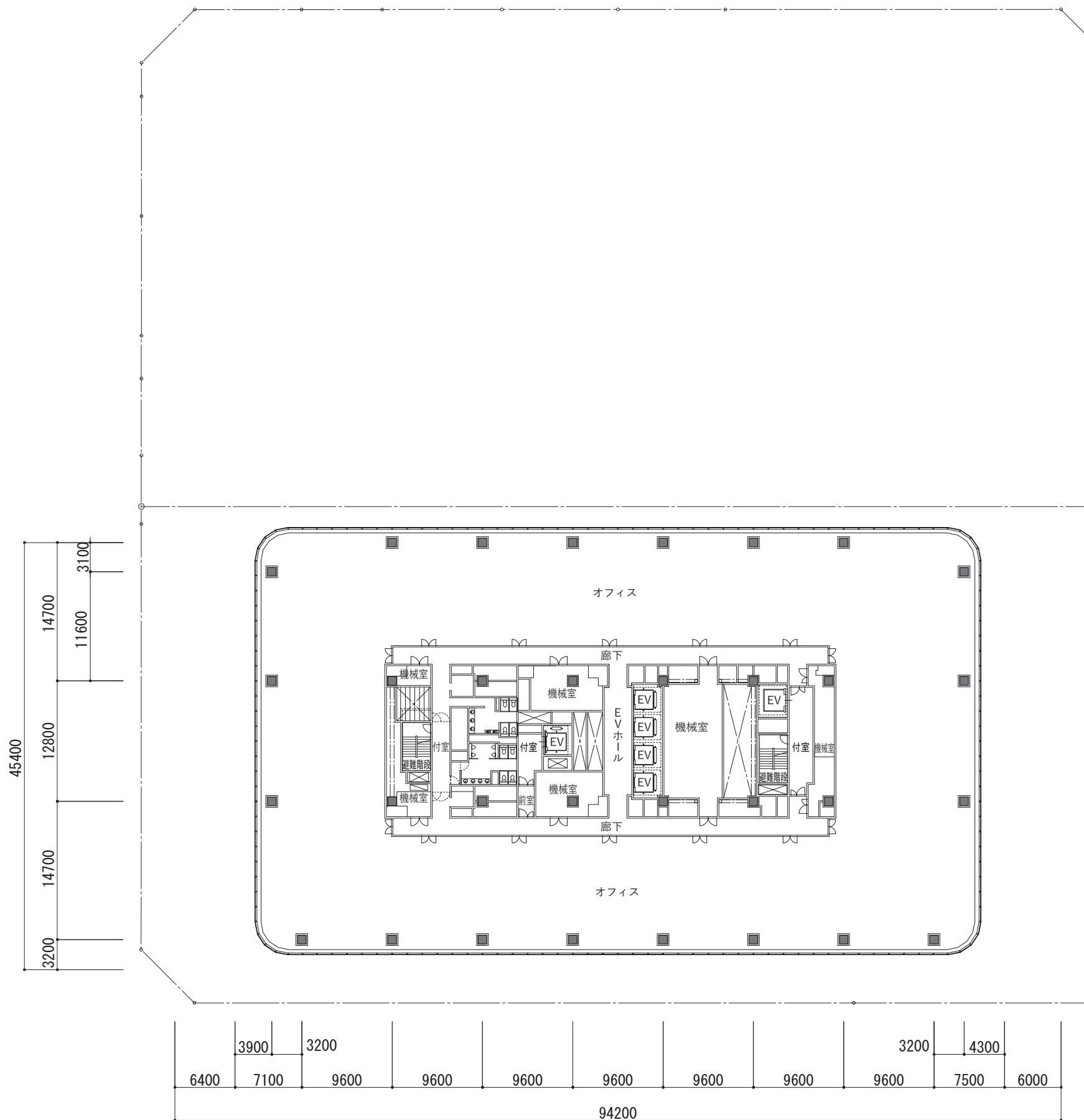
北4西3地区第一種市街地再開発事業

NAME OF DRAWING

25階平面図

SCALE

1:500



敷地境界線

PROJECT TITLE

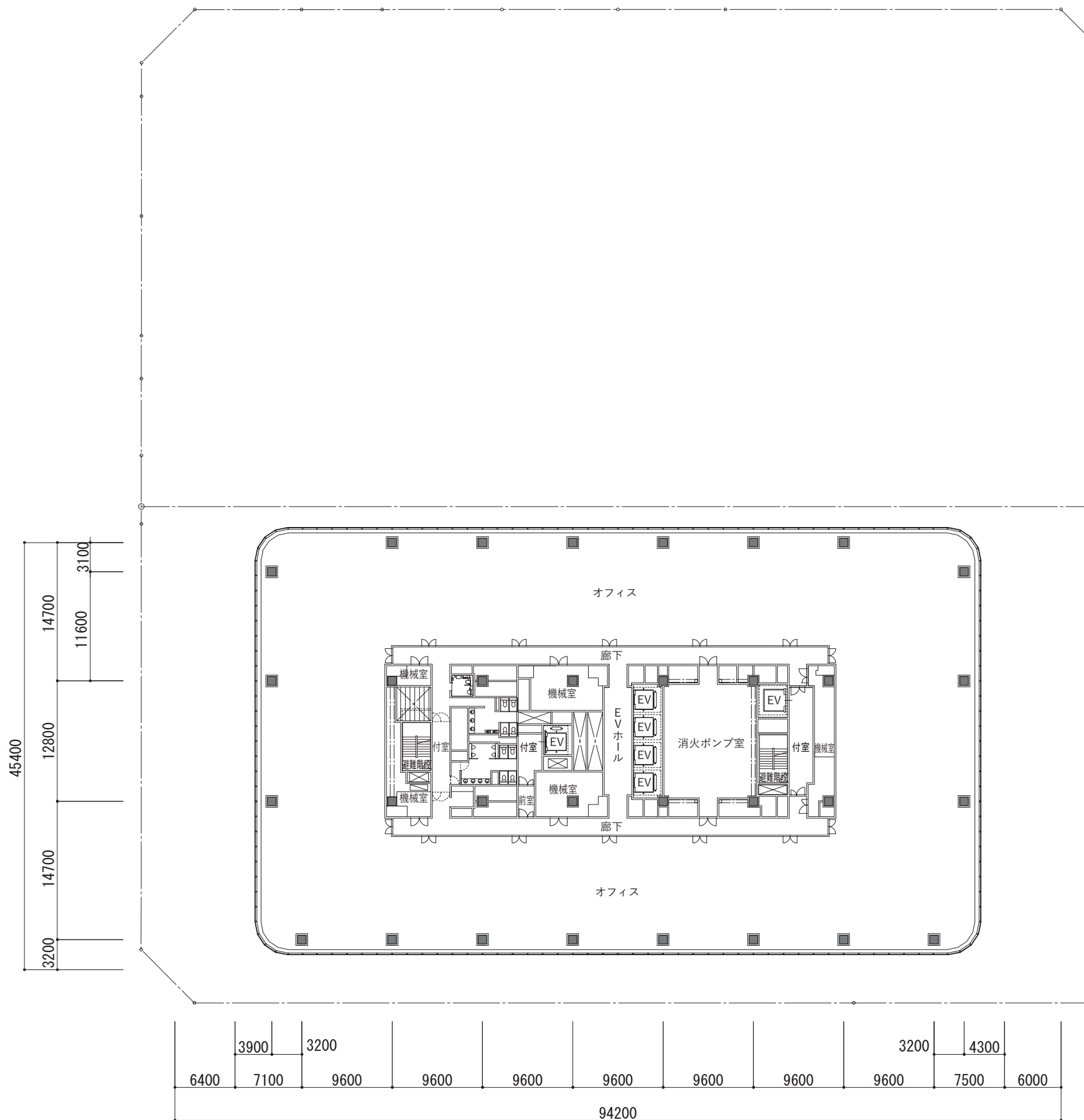
北4西3地区第一種市街地再開発事業

NAME OF DRAWING

26階平面図

SCALE

1:500



敷地境界線

PROJECT TITLE

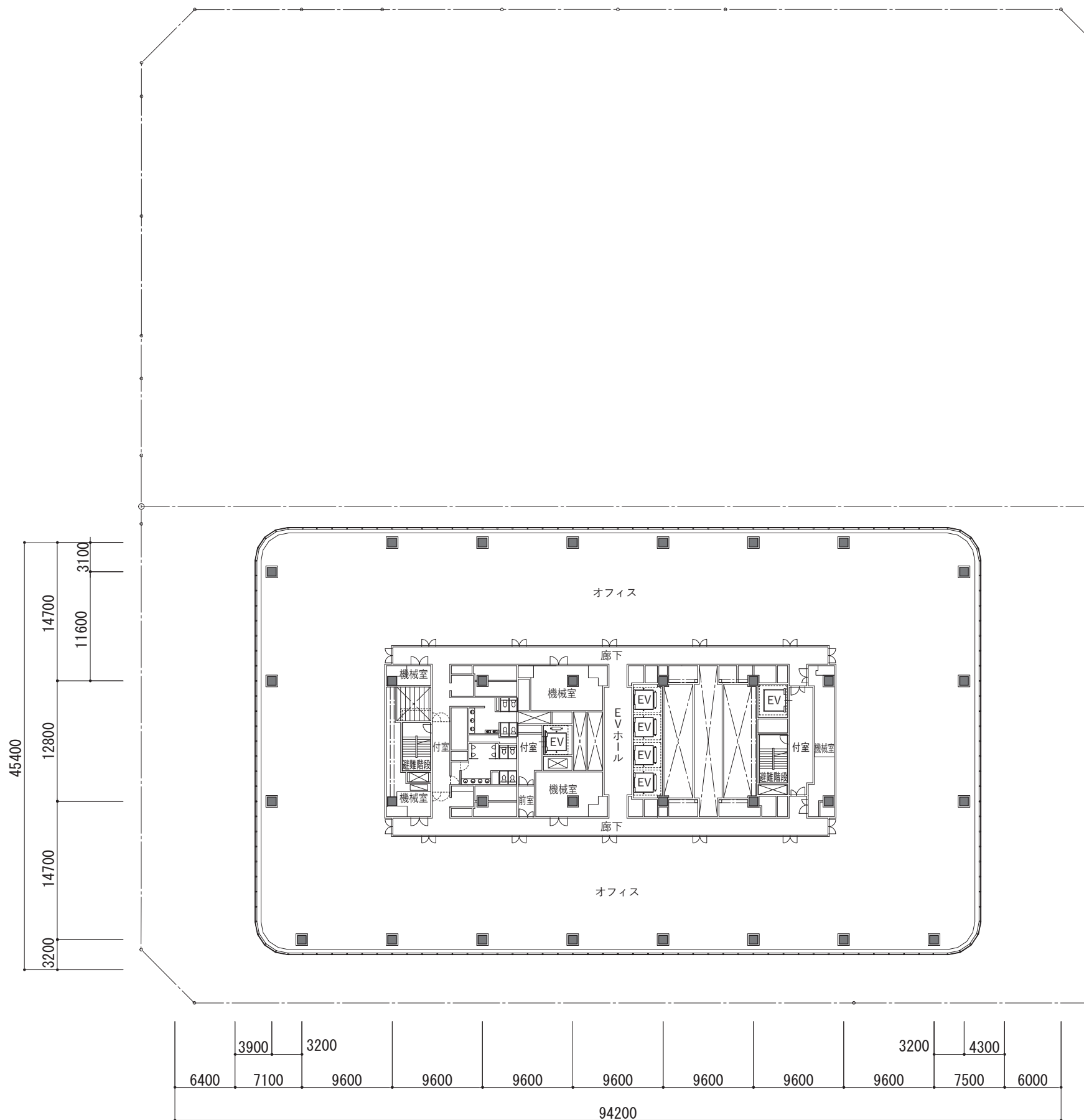
北4西3地区第一種市街地再開発事業

NAME OF DRAWING

27階平面図

SCALE

1:500



敷地境界線

PROJECT TITLE

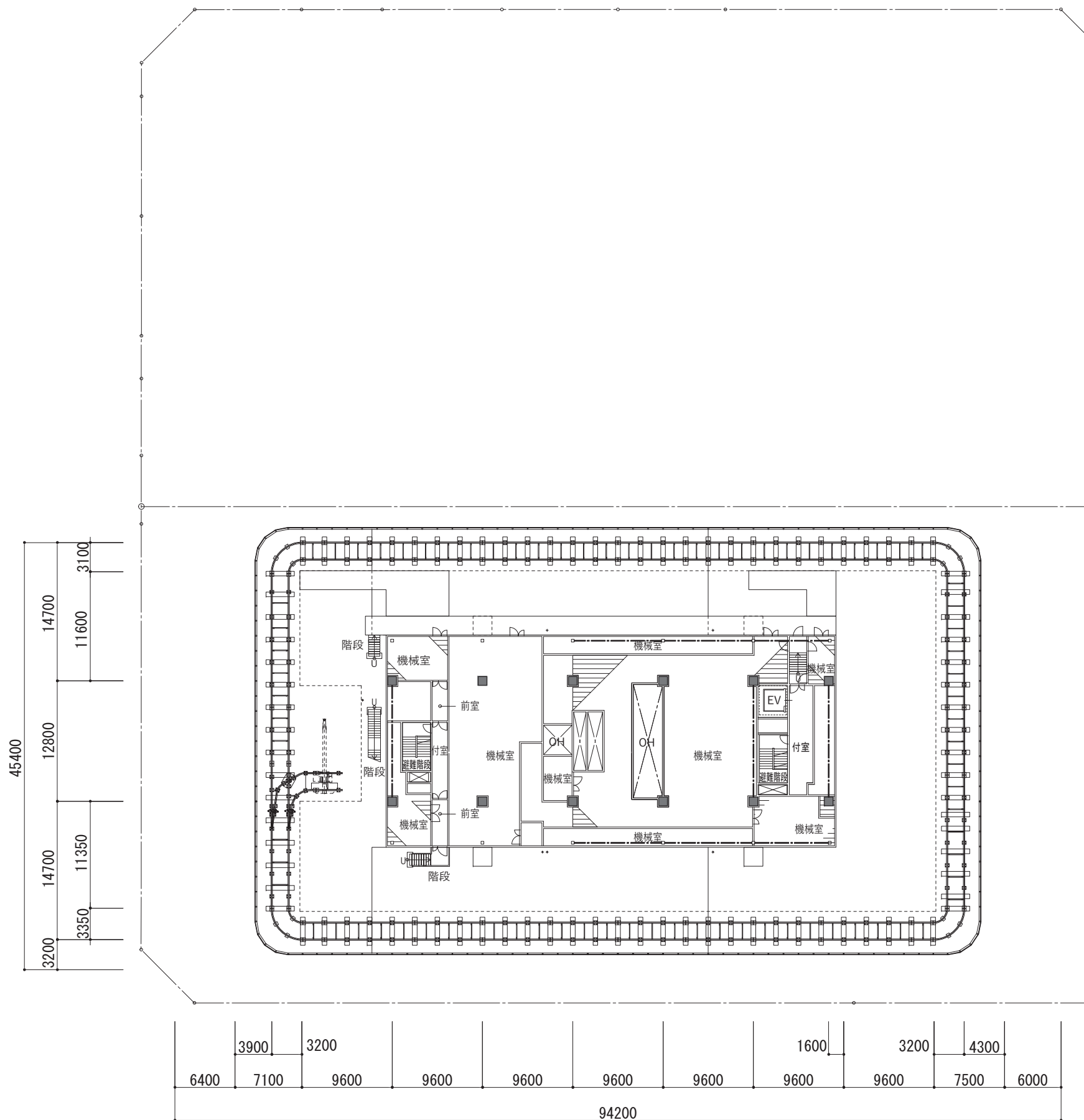
北4西3地区第一種市街地再開発事業

NAME OF DRAWING

28～31階平面図

SCALE

1:500



PROJECT TITLE

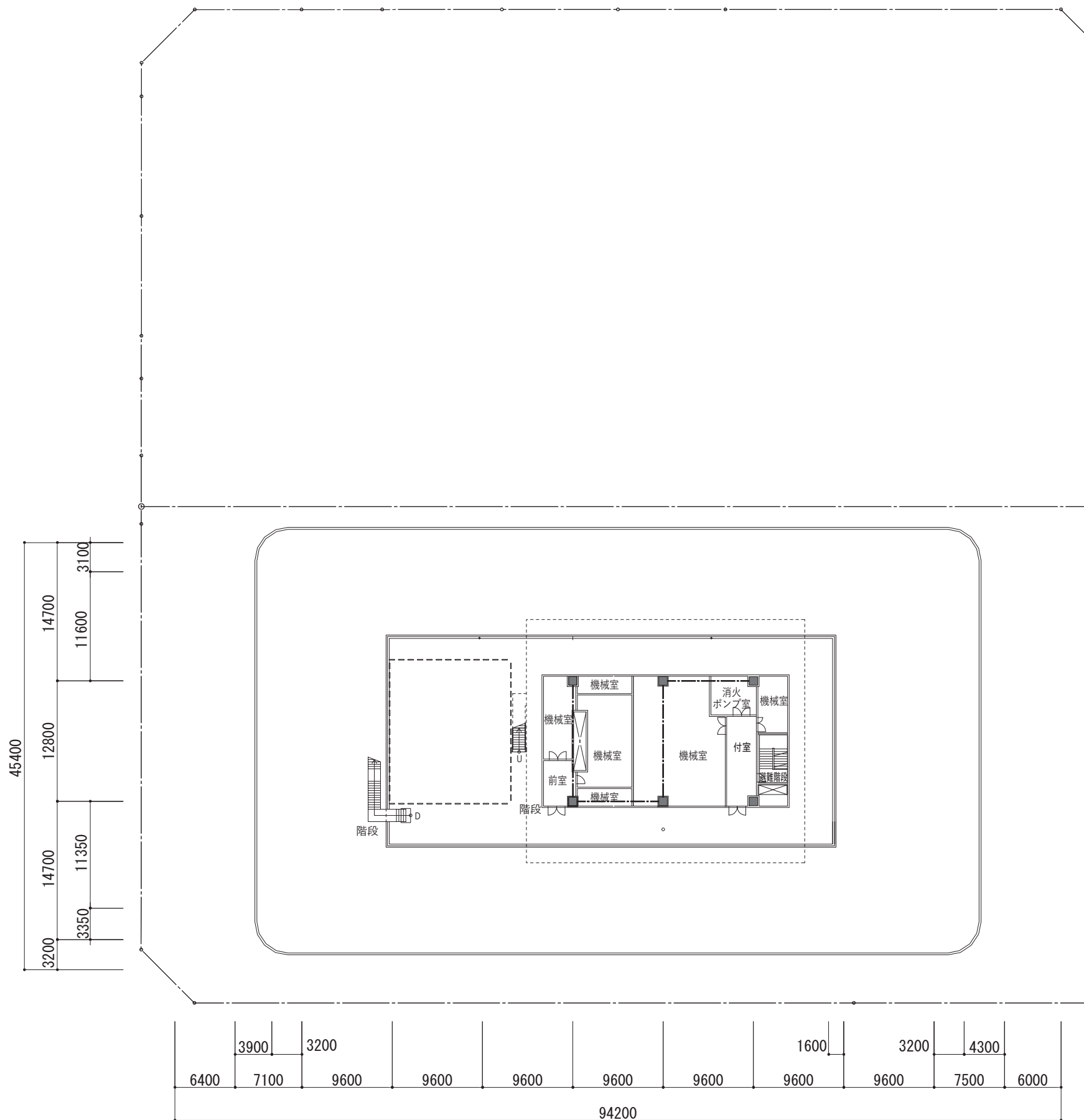
北4西3地区第一種市街地再開発事業

NAME OF DRAWING

32階平面図

SCALE

1:500



敷地境界線

PROJECT TITLE

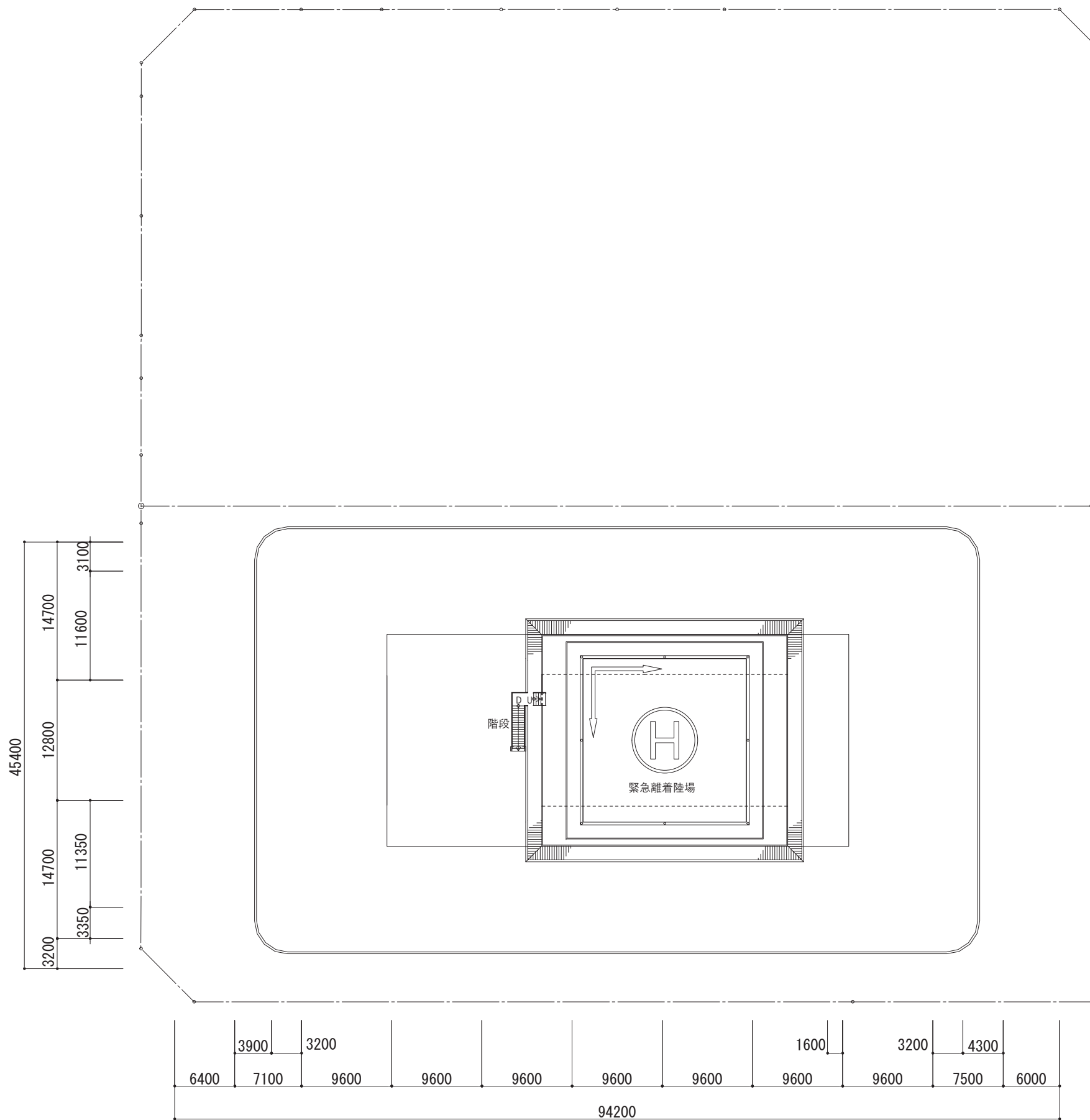
北4西3地区第一種市街地再開発事業

NAME OF DRAWING

PH階平面図

SCALE

1:500



--- 敷地境界線

PROJECT TITLE

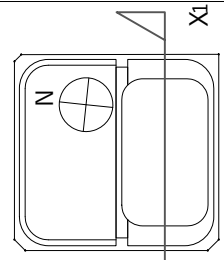
北4西3地区第一種市街地再開発事業

NAME OF DRAWING

PHR階平面図

SCALE

1:500

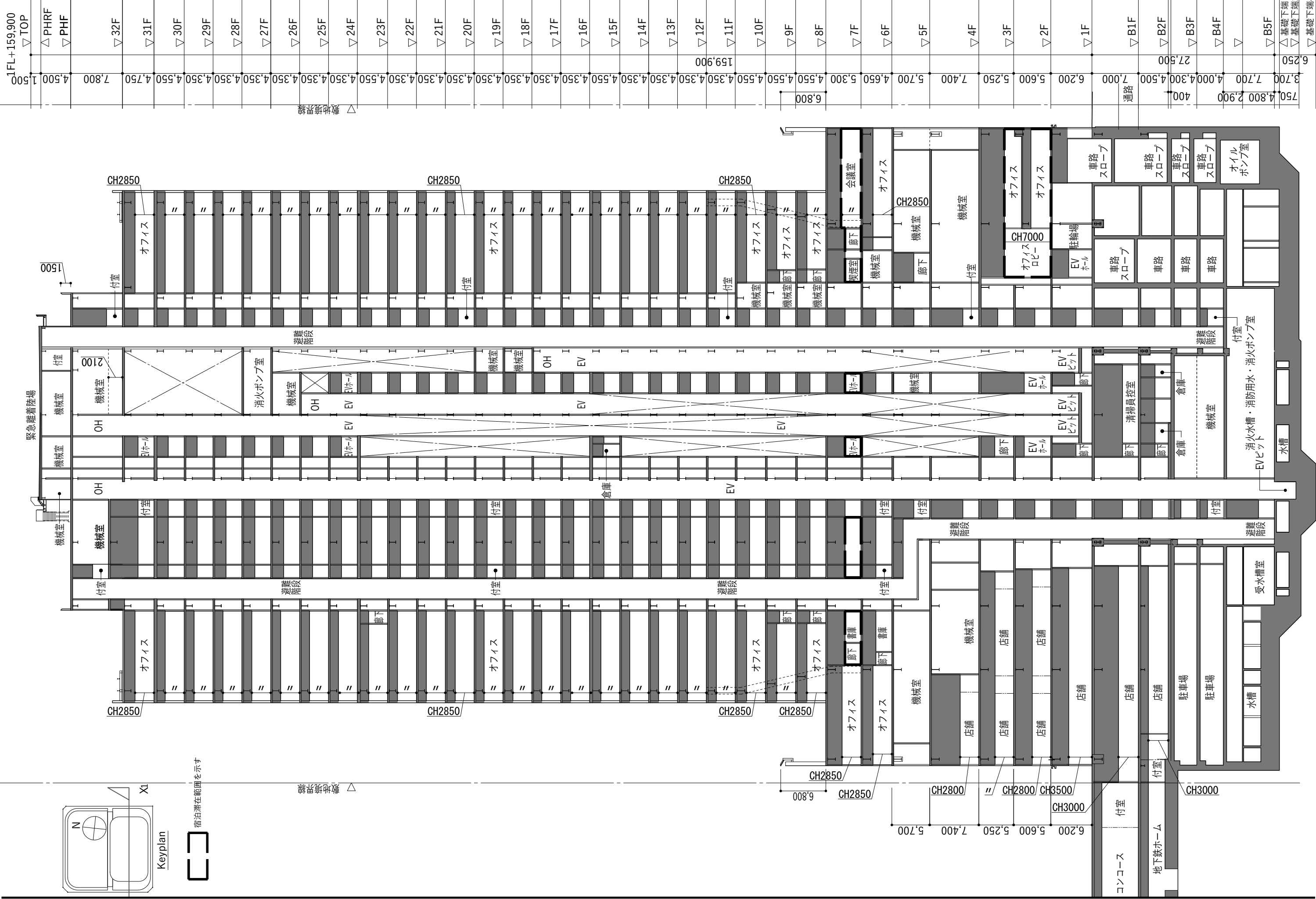


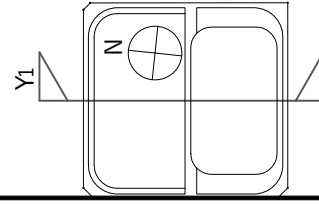
Keyplan



宿泊滞在範囲を示す

▽ 敷地境界線





Keyplan
 宿泊滞在範囲を示す

▽敷地境界線

▽敷地境界線

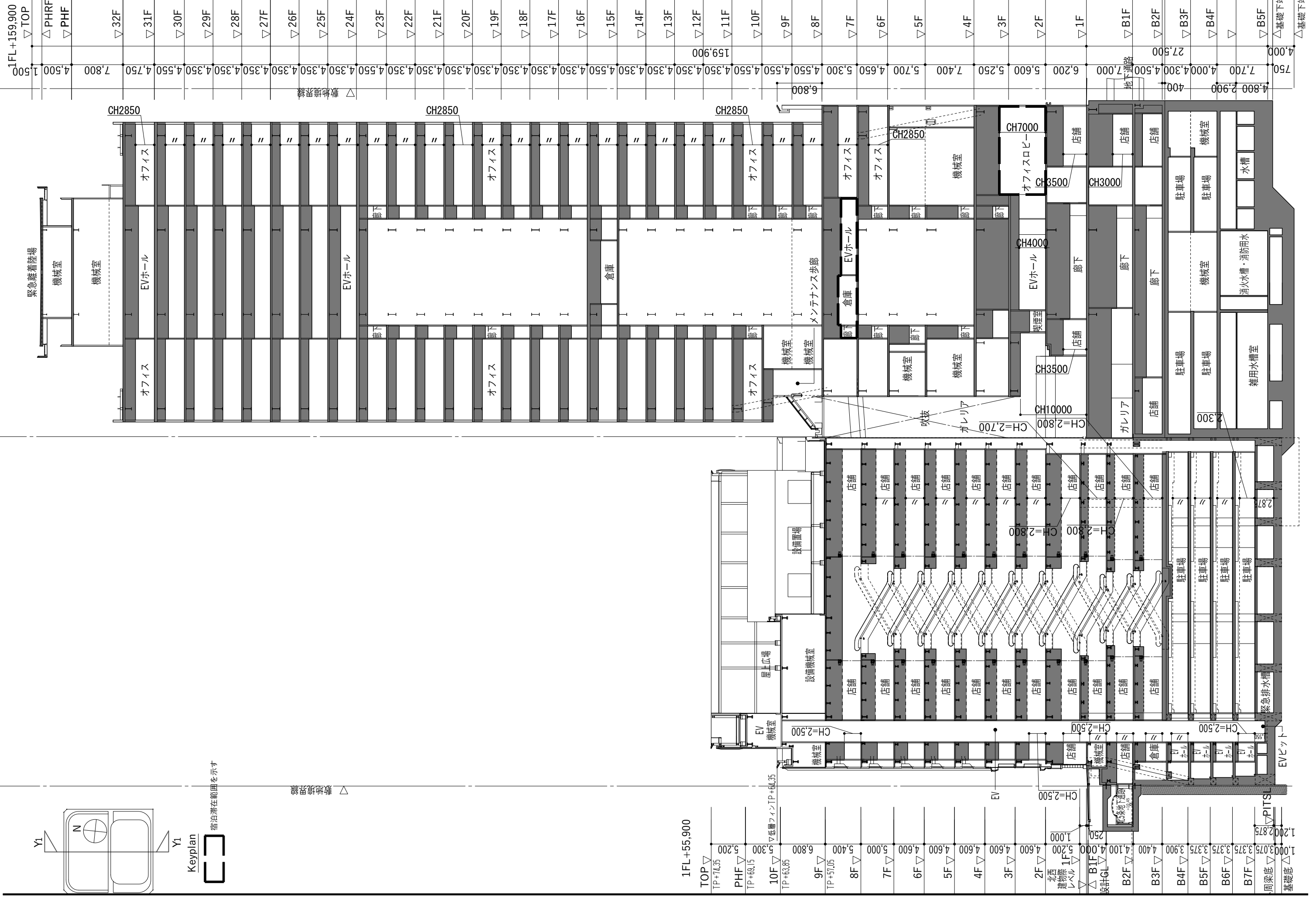
1FL+55,900

TOP	▽	1,200
TP+74.35	▽	2,875
PHF	▽	
TP+63.15	▽	
10F	▽	
TP+63.85	▽	
9F	▽	
TP+57.05	▽	
8F	▽	
7F	▽	
6F	▽	
5F	▽	
4F	▽	
3F	▽	
2F	▽	
北西 建物際 レベル	▽	
設計GL	▽	
B1F	▽	
B2F	▽	
B3F	▽	
B4F	▽	
B5F	▽	
B6F	▽	
B7F	▽	
周梁底	▽	
基礎底	▽	

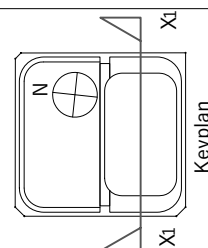
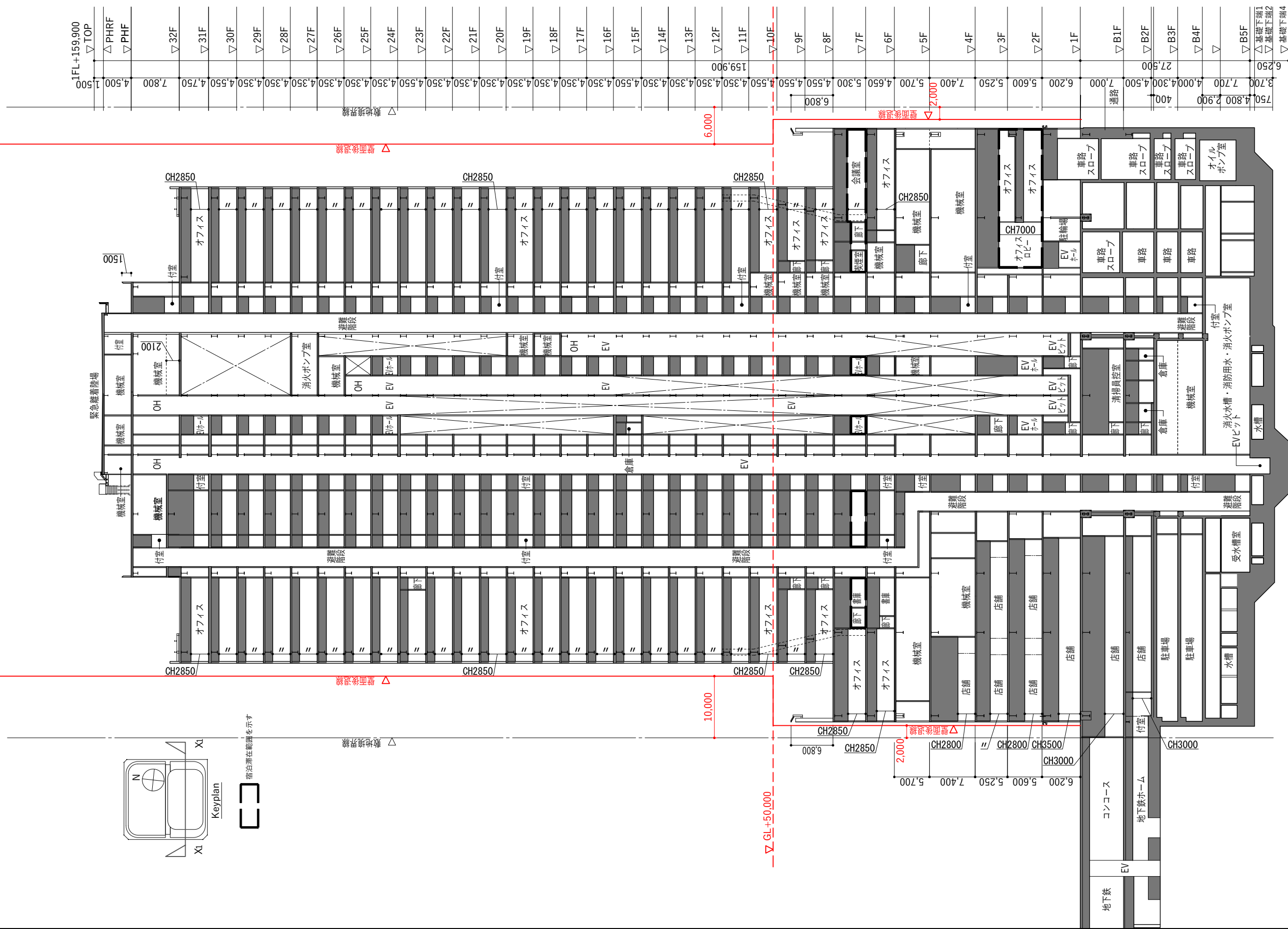
PROJECT TITLE
 北4西3地区第一種市街地再開発事業

NAME OF DRAWING
 Y1断面図

SCALE
 1:500

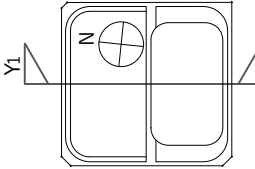


▽ GL+200,000



緊急離着陸場

▽ GL+200,000



Keyplan
 荷油滞在範囲を示す

▽ 敷地境界線

1FL+55,900
 TOP △ TP+74.5
 PHF △ TP+69.5
 PHF △ TP+63.5
 10F △ TP+63.0
 9F △ TP+57.0
 8F △ TP+51.0
 7F △ TP+45.0
 6F △ TP+39.0
 5F △ TP+33.0
 4F △ TP+27.0
 3F △ TP+21.0
 2F △ TP+15.0
 B1F △ TP+9.0
 B2F △ TP+3.0
 B3F △ TP-3.0
 B4F △ TP-9.0
 B5F △ TP-15.0
 B6F △ TP-21.0
 B7F △ TP-27.0
 外周梁底 △ TP-33.0
 基礎底 △ TP-39.0