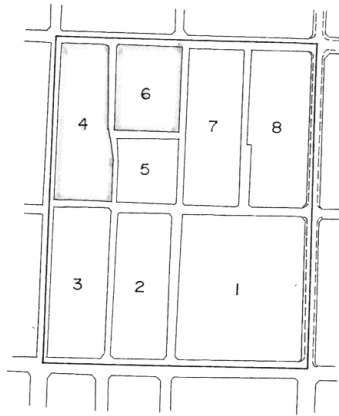
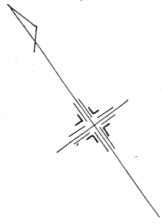


新琴似 3 条 3 丁目 (住居表示台帳見取図)

(S55.2.4 実施)

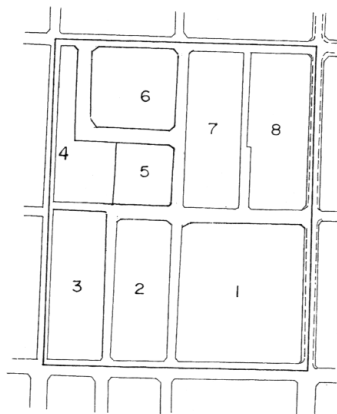
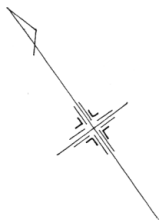


□=変更する街区
縮尺 1:2,500

新琴似 3 条 3 丁目 (住居表示台帳見取図)

(S55.2.4 実施)

(H17.8.19街区変更:4縮小,6拡大)



□=変更後の街区
縮尺 1:2,500